



# Box Ridge Walking Track

(Gumbaynggirr Country)

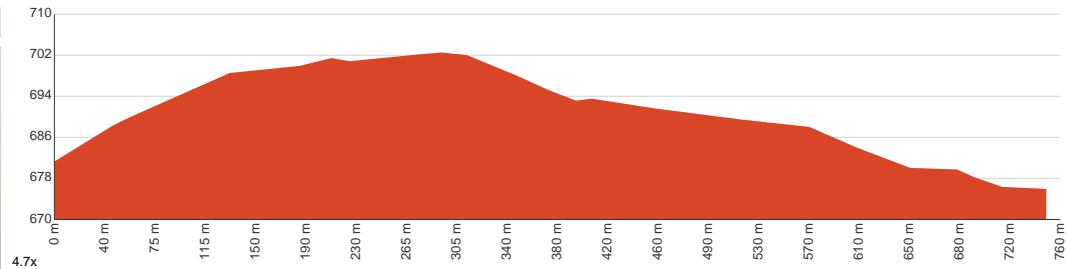
 30 min to 1 h

  
1.5 km  
Return

  
↑ 50 m  
↓ 50 m

  
Hard track

This short return walk in Cascade National Park takes you through a lovely rainforest. Check out huge brush box trees and if you're lucky, even spot a lyrebird. Let us begin by acknowledging the Gumbaynggirr people, Traditional Custodians of the land on which we travel today, and pay our respects to their Elders past and present.



Class 4 of 6

Rough track, where fallen trees and other obstacles are likely

Quality of track	Rough track, where fallen trees and other obstacles are likely (4/6)
Gradient	Gentle hills with occasional steps (2/6)
Signage	Directional signs along the way (3/6)
Infrastructure	Limited facilities (such as cliffs not fenced, significant creeks not bridged) (4/6)
Experience Required	Some bushwalking experience recommended (3/6)
Weather	Foretasted & unexpected storms and severe weather may impact on navigation and safety (4/6)

**Getting to the start:** From Tyringham Road

- Turn on to Railway Street then drive for 245 m
- Turn right onto Ash Street and drive for another 450 m
- Turn sharp left onto Vine Street and drive for another 20.5 km
- Turn sharp left onto Moses Rock Road and drive for another 890 m

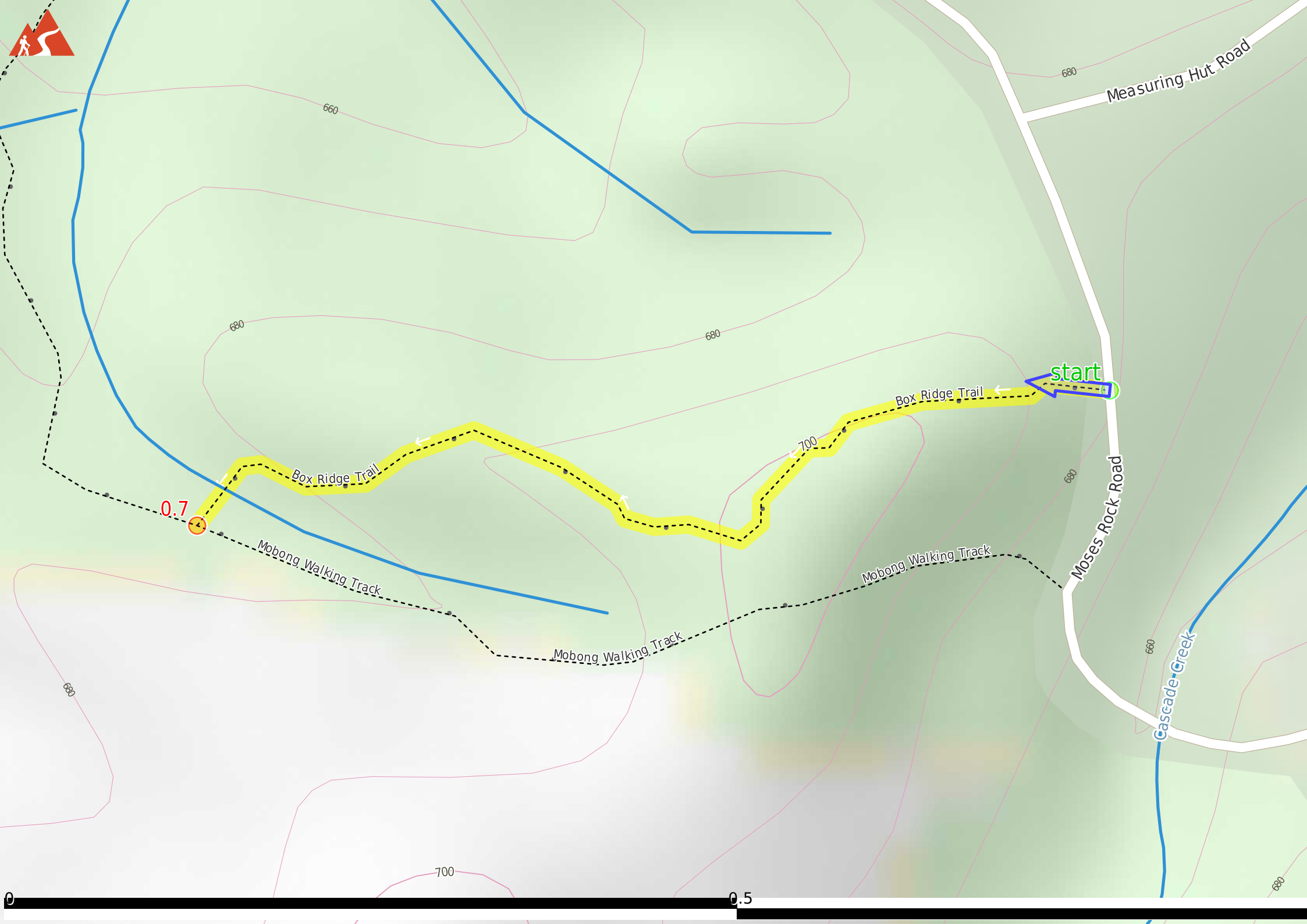
## Before you start any journey ensure you;

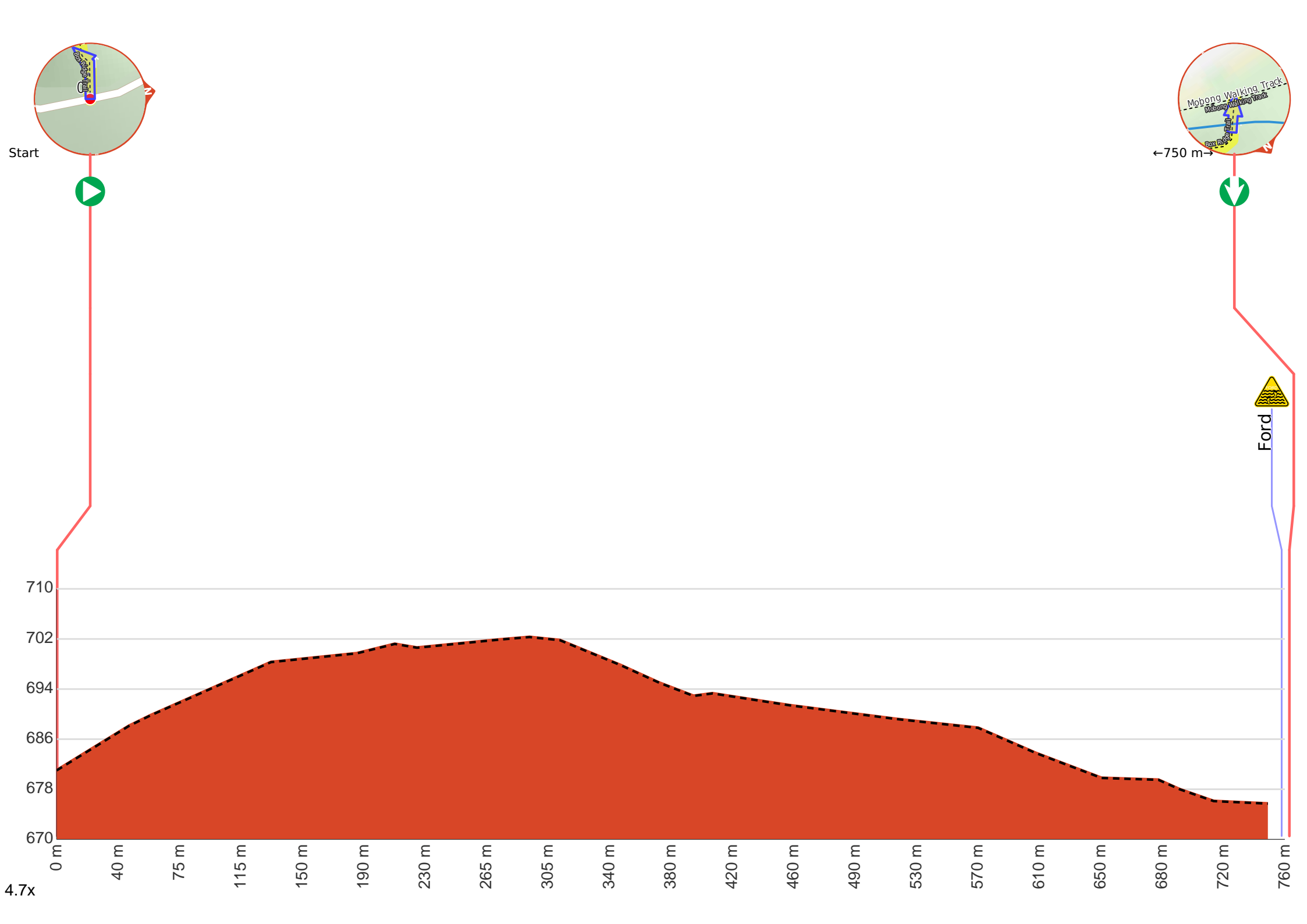
- Tell someone you trust where you are going and what to do if you are late returning
- Have adequate equipment, supplies, skills & knowledge to undertake this journey safely
- Consider weather forecasts, park/track closures & fire dangers
- Can respond to emergencies & call for help at any point
- Are healthy and fit enough for this journey

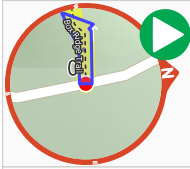
If not, change plans and stay safe. It is okay to delay and ask people for help.

Share  
Bushwalk.com  
[/j/1S5GWH](https://bushwalk.com/j/1S5GWH)









**Start.**



After 740 m cross the ford.



Turn around here and retrace the  
main route for 750 m to get back to the  
start.