




Wilsons Headland Walking Track

(Gumbaingirr & Yaegl Country)

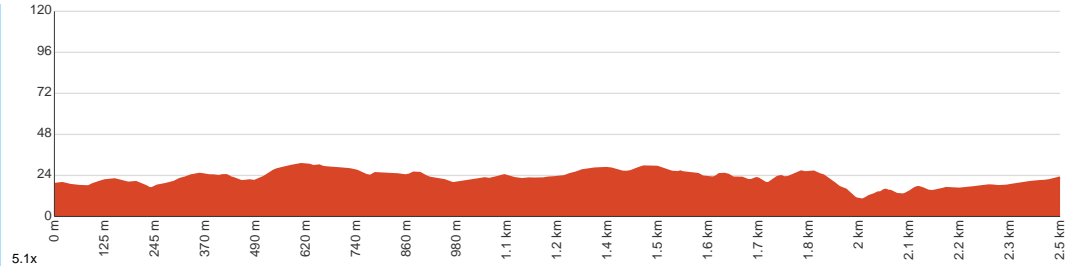
 45 min to 1 h 15 min


2.5 km
One way


↑ 74 m
↓ 70 m

 3
Moderate track

This lovely walk in Yuraygir National Park takes you along the coast from Boorkoom campground to Wilsons Headland picnic area. There are several lookouts on the way, perfect for whale watching. Let us begin by acknowledging the Gumbaingirr & Yaegl people, Traditional Custodians of the land on which we travel today, and pay our respects to their Elders past and present.



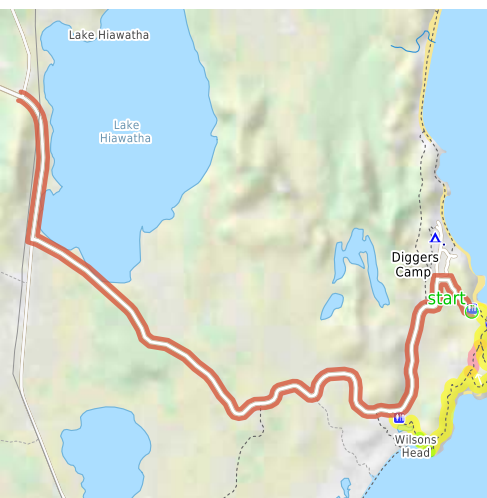
Class 3 of 6

Formed track, with some branches and other obstacles

Quality of track	Formed track, with some branches and other obstacles (3/6)
Gradient	Gentle hills with occasional steps (2/6)
Signage	Clearly signposted (2/6)
Infrastructure	Limited facilities, not all cliffs are fenced (3/6)
Experience Required	No experience required (2/6)
Weather	Storms may impact on navigation and safety (3/6)

Getting to the start: From Wooli Road

- Turn on to Diggers Camp Road then drive for 5.4 km
- Turn right and drive for another 400 m
- Turn left and drive for another 40 m
- Keep left and drive for another 3 m



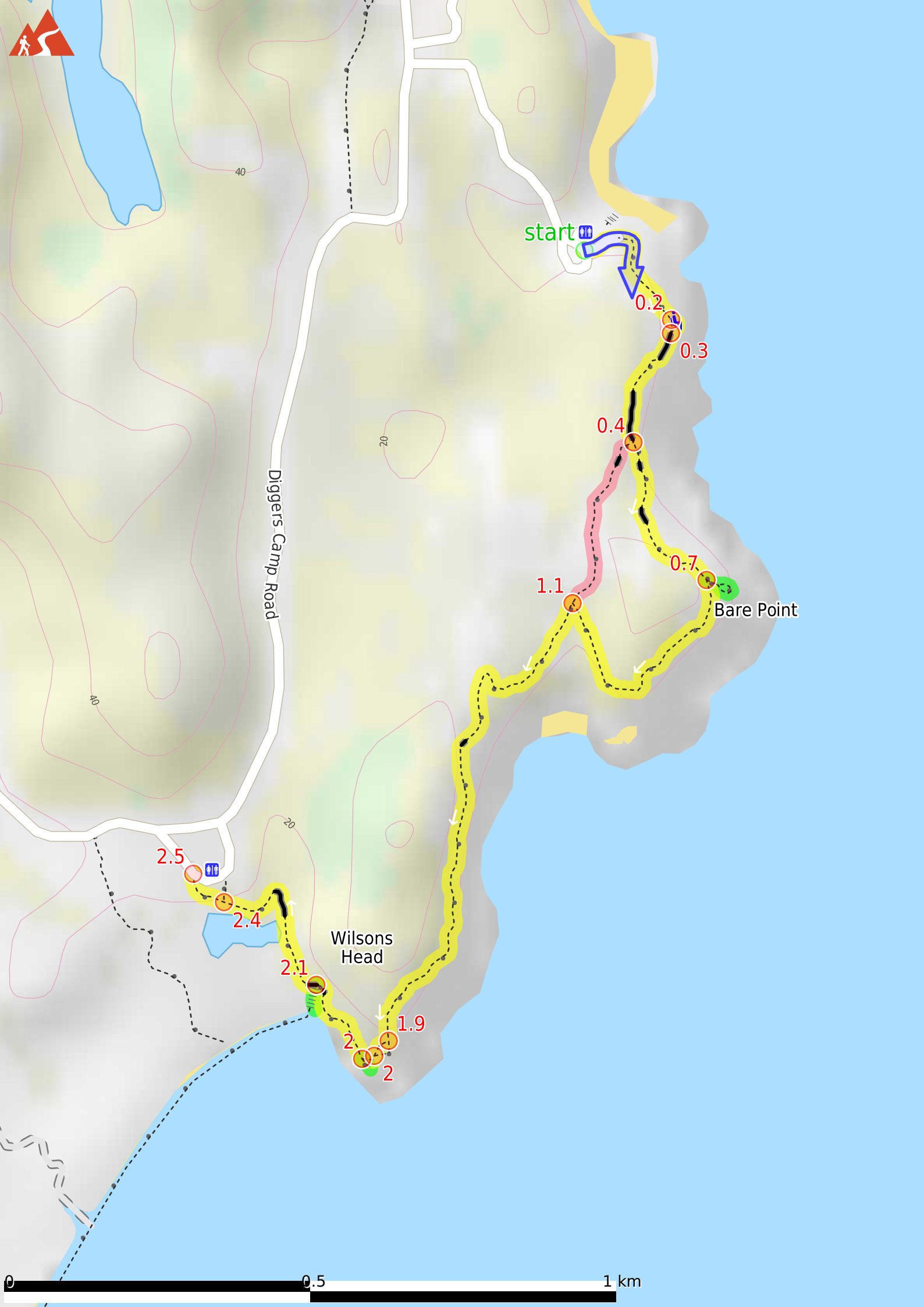
Before you start any journey ensure you;

- Tell someone you trust where you are going and what to do if you are late returning
- Have adequate equipment, supplies, skills & knowledge to undertake this journey safely
- Consider weather forecasts, park/track closures & fire dangers
- Can respond to emergencies & call for help at any point
- Are healthy and fit enough for this journey

If not, change plans and stay safe. It is okay to delay and ask people for help.

Share
[Bushwalk.com](https://bushwalk.com/ij/203MES)
[ij/203MES](https://bushwalk.com/ij/203MES)





start

0.2

0.3

0.4

0.7

1.1

Bare Point

Diggers Camp Road

Wilson's Head

2.5

2.4

2.1

1.9

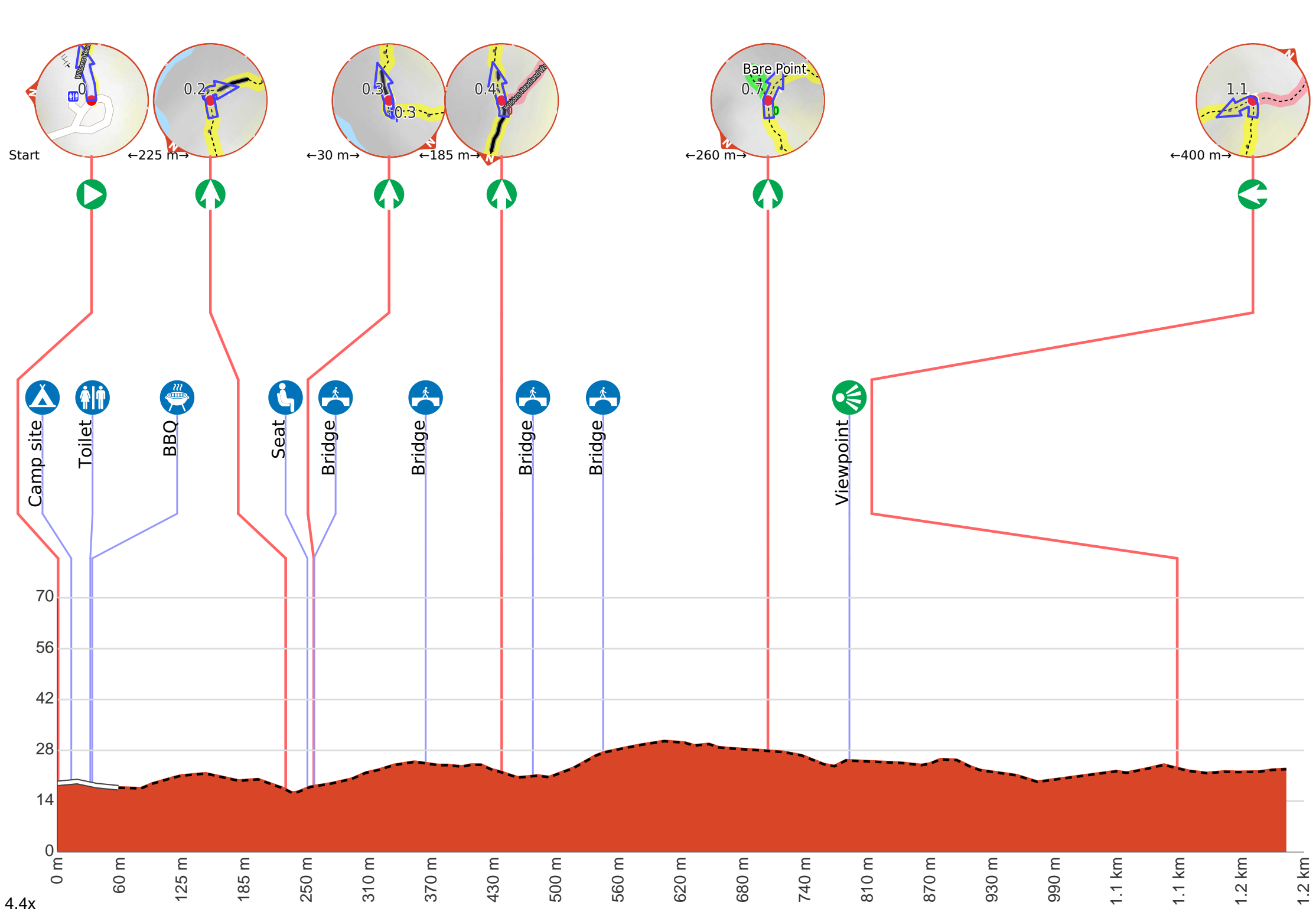
2

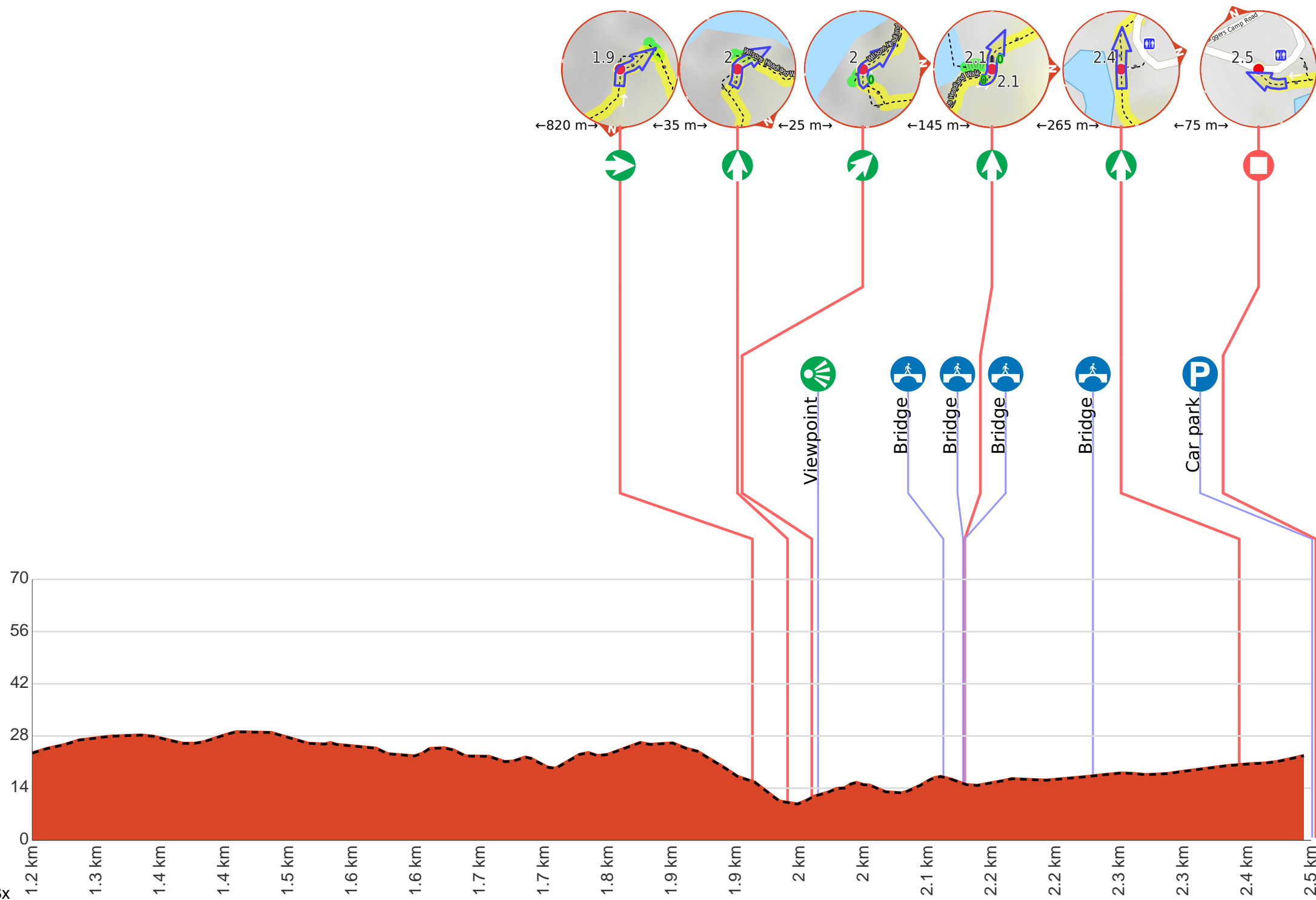
2

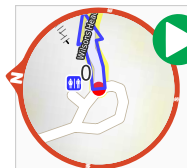
0

0.5

1 km







Start.



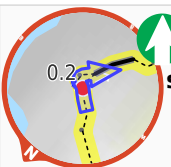
Find the Boorkoom Campground at the start.
W:www.nationalparks.nsw.gov.au



After another 20 m pass the toilet (30 m on your left).



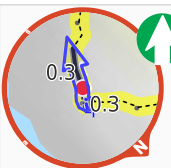
Then pass the BBQ (15 m on your left).



After another 190 m **continue straight.**



After another 20 m pass a seat (on your left), has a backrest.



After another 6 m **continue straight.**

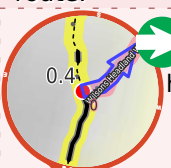


Then cross the bridge (about 40 m long)



After another 70 m cross the bridge (about 70 m long)

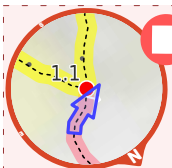
Start of an alternate route: Shorter alternate route.



To take the alternate route turn right here. **Start.**



After another 35 m cross the bridge (about 10 m long)



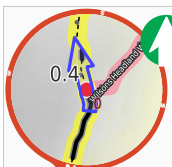
After another 230 m come to the end.



At the end of this alternate route, rejoin the main route.



The alternate route finishes here. Continue straight to rejoin the main route at the 1.1 km waypoint.



After another 4 m **continue straight.**

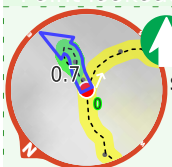


After another 30 m cross the bridge (about 10 m long)

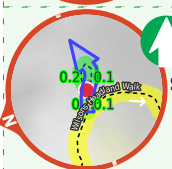


After another 60 m cross the bridge (about 25 m long)

Start of an optional side trip: Side trip to Bare Point lookout with views over the coast.



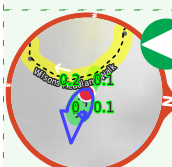
To start this optional side trip continue straight here. **Start.**



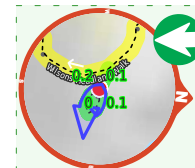
After another 20 m **continue straight.**



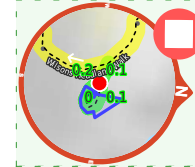
After another 35 m come to the viewpoint.



After another 20 m **turn left.**



After another 55 m **turn left.**



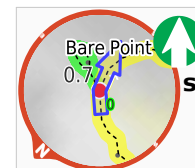
After another 55 m come to the end.



Turn around and retrace your steps back the 185 m to the main route.



Back at the main route turn sharp left and follow on from the 700 m waypoint.



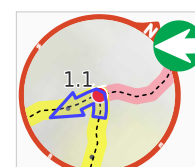
After another 140 m **continue straight.**



After another 80 m come to the viewpoint (40 m on your left).



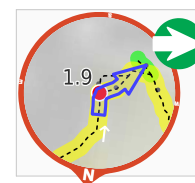
The alternate route finishes here. Continue straight to rejoin the main route at the 1.1 km waypoint.



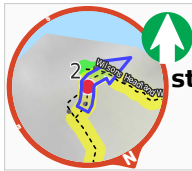
After another 320 m **turn left.**



After another 325 m cross the bridge (about 10 m long)



After another 480 m **turn right.**



After another 35 m **continue straight.**

Start of an optional side trip: Side trip to a lookout with views over the coastline.



To start this optional side trip turn sharp left here. **Start.**



After another 20 m come to a viewpoint.



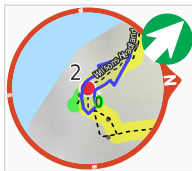
The end.



Turn around and retrace your steps back the 20 m to the main route.



Back at the main route continue straight and follow on from the 2 km waypoint.



After another 25 m **veer right.**



After another 6 m come to the viewpoint (15 m on your left).

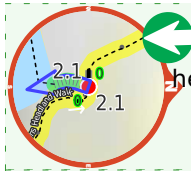


After another 120 m cross the bridge (about 5 m long)



After another 15 m cross the bridge (about 15 m long)

Start of an optional side trip: Side trip to the beach.



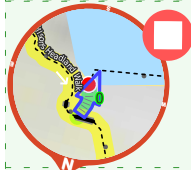
To start this optional side trip turn left here. **Start.**



Then head down the surface|wood steps



About 145 m past the end is a viewpoint.



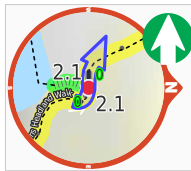
The end.



Turn around and retrace your steps back the 35 m to the main route.



Back at the main route turn left and follow on from the 2.1 km waypoint.



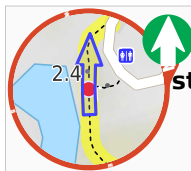
Continue straight.



Then cross the bridge (about 15 m long)



After another 110 m cross the bridge (about 45 m long)



After another 95 m **continue straight.**



After another 70 m to find the car park.



After another 4 m come to the end.



A car park.



About 35 m past the end is a toilet.