



Golf Links Lookout from Gladstone Rd

(Dharug & Gundungurra Country)

 20 min to 30 min

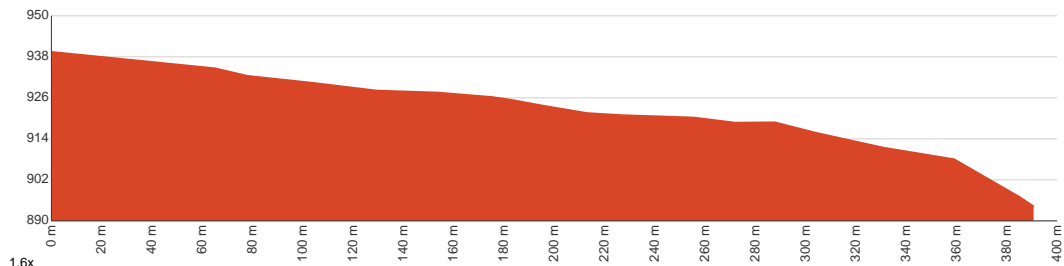
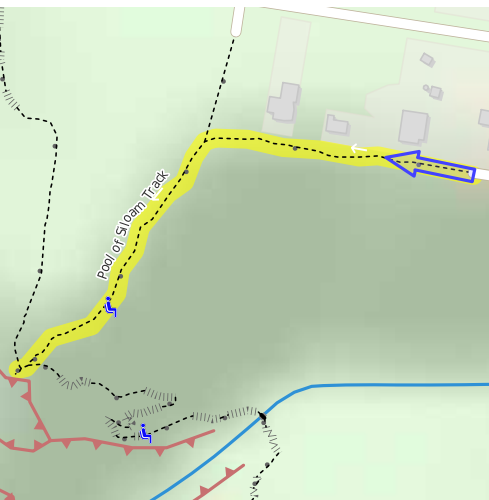

780 m
Return


↑ 45 m
↓ 45 m


Moderate track



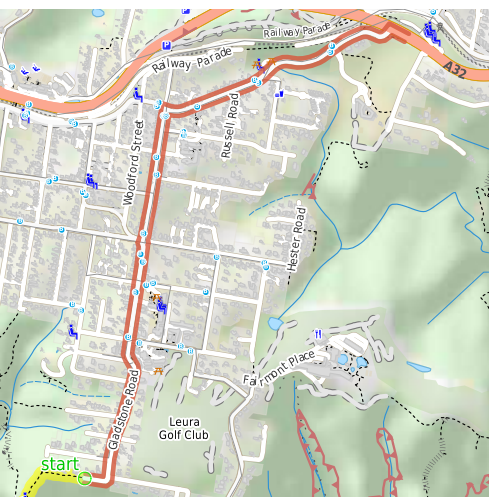
This pleasant walk offers some scenic views on the way to the breathtaking Golf Links Lookout. There are many steps on this worthwhile walk to one of the Blue Mountains' gems. From the lookout there are grand views across the Jamison Valley, along Narrow Neck and to Mount Solitary. A great spot to stop and enjoy the view before heading back up the stairs. Let us begin by acknowledging the Dharug & Gundungurra people, Traditional Custodians of the land on which we travel today, and pay our respects to their Elders past and present.



Class 3 of 6 Formed track, with some branches and other obstacles	
Quality of track	Clear and well formed track or trail (2/6)
Gradient	Short steep hills (3/6)
Signage	Clearly signposted (1/6)
Infrastructure	Generally useful facilities (such as fenced cliffs and seats) (1/6)
Experience Required	No experience required (1/6)
Weather	Weather generally has little impact on safety (1/6)

Getting to the start: From Great Western Highway, A32

- Turn on to Scott Avenue, BMD then drive for 1 km
- Turn left onto Gladstone Road, BMD and drive for another 560 m
- At roundabout, take exit 1 onto Gladstone Road, BMD and drive for another 420 m
- Continue onto Gladstone Road and drive for another 710 m



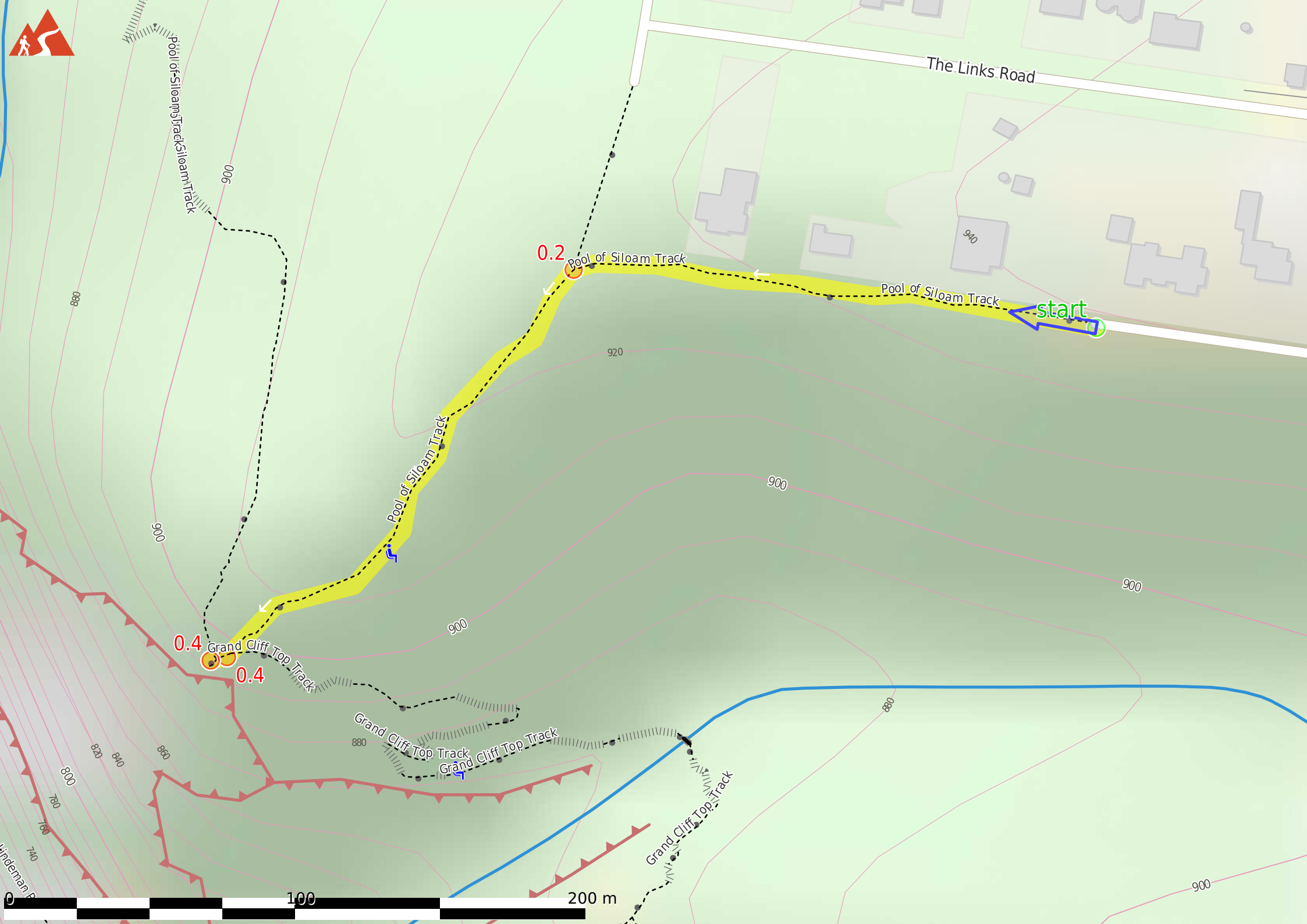
Before you start any journey ensure you;

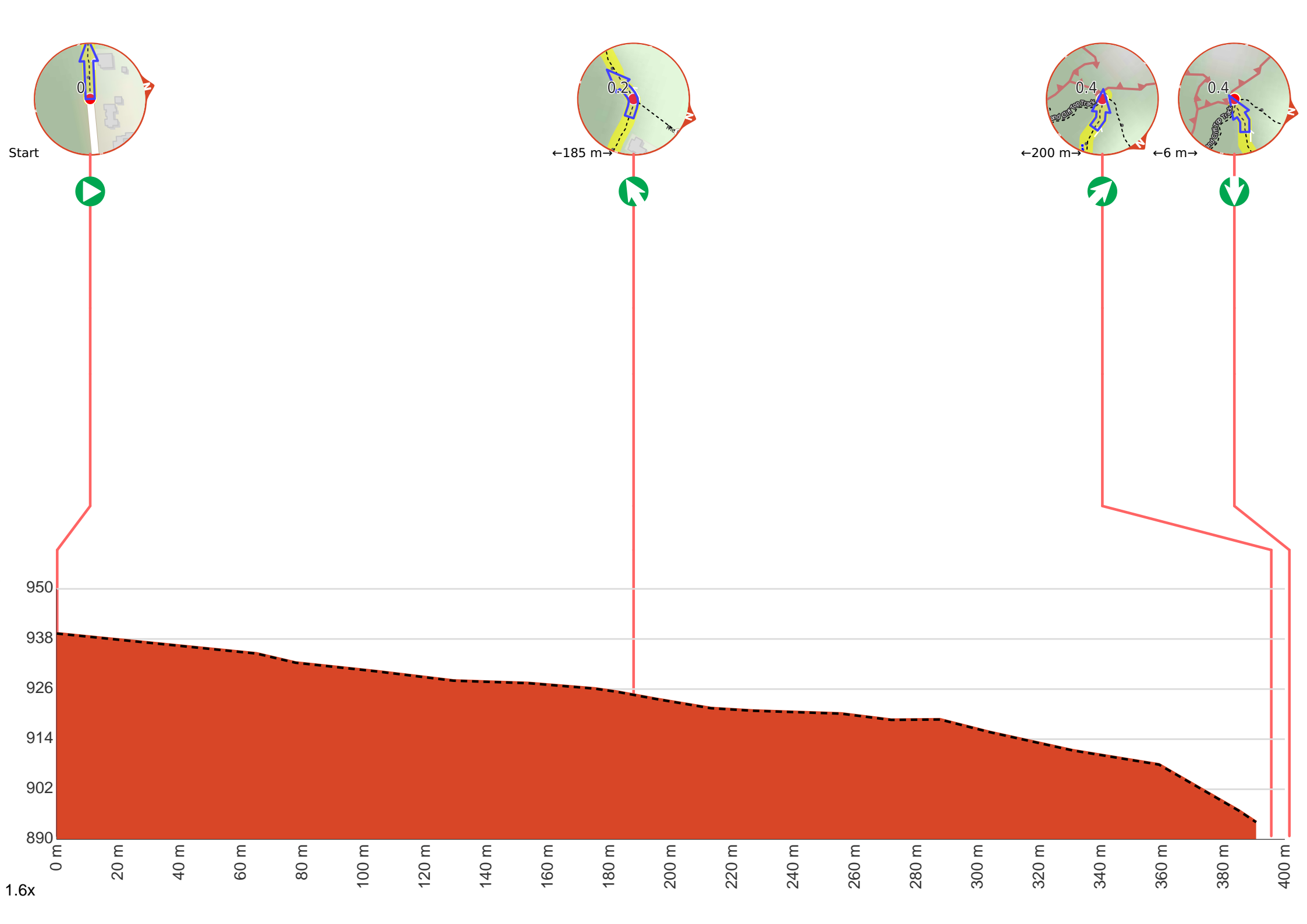
- Tell someone you trust where you are going and what to do if you are late returning
- Have adequate equipment, supplies, skills & knowledge to undertake this journey safely
- Consider weather forecasts, park/track closures & fire dangers
- Can respond to emergencies & call for help at any point
- Are healthy and fit enough for this journey

If not, change plans and stay safe. It is okay to delay and ask people for help.

Share
[Bushwalk.com](https://bushwalk.com.au/6B7SNJ)
[/i/6B7SNJ](https://bushwalk.com.au/6B7SNJ)







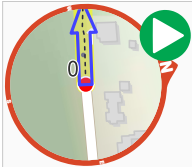
Getting started: From the end of Gladstone Rd, this walk follows the 'Pool of Siloam Track' sign down the steps into the bush, passing a couple of houses (on the right). The steps lead down, passing a track (on the right) along the way. At the bottom of the steps, the walk comes to a three-way intersection (with a flat track on the right). From the intersection, this walk steps over the small timber drain and continues down the gentle hill, soon passing a chair (on the left) and then heading down a series of steps to come to an intersection and the fenced 'Golf Links Lookout'.



"Golf Links Lookout".



Golf Links Lookout is a fenced and signposted lookout in the Blue Mountains National Park, near Gladstone Rd Leura. The lookout has great views across the Jamison Valley to the *back* of the Three Sisters. To the left there is a good view along Narrow Neck and to Mount Solitary. There is no view of the nearby Gordon Falls.



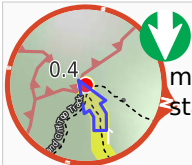
Start.



After another 185 m **veer left**, to head along Pool of Siloam Track.



After another 200 m (at the intersection of Pool of Siloam Track & Grand Cliff Top Track) **veer right**, to head along Pool of Siloam Track.



Turn around here and retrace the main route for 390 m to get back to the start.