



Bayview Conservation Northeast Circuit



2 h 30 min to 4 h 30 min



1 h to 2 h



10.1 km
Circuit

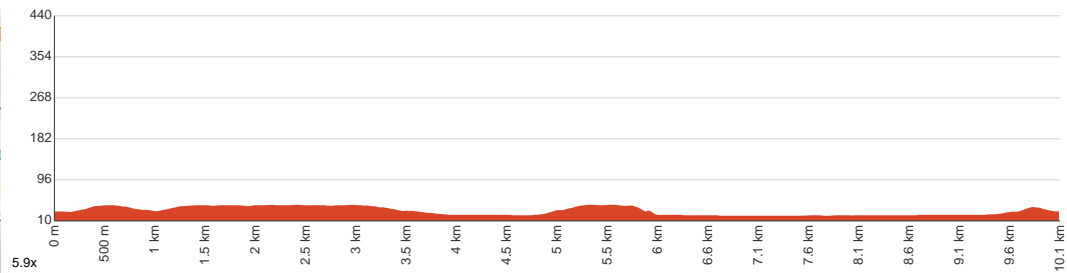
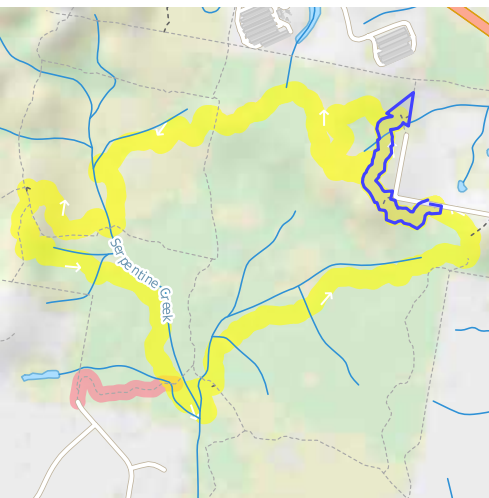


↑ 83 m
↓ 83 m



Moderate track

Starting from Kidd Street, Redland Bay, this walk takes you on a circuit in the Bayview Conservation Area via multiple tracks, crossing Serpentine Creek several times along the way. With its gorgeous scenery and nearly flat gradient, this journey through the woods is a great way to disconnect from modern life. As you hike along the peaceful forest, look for koalas and goannas along with powerful owls and glossy black cockatoos. The tracks can be used by mountain bikers as well, so keep an ear out. Parts of the track may have lots of mozzies (Australian slang for mosquitos) so an insect repellent may come in handy. Let us begin by acknowledging the Traditional Custodians of the land on which we travel today, and pay our respects to their Elders past and present.



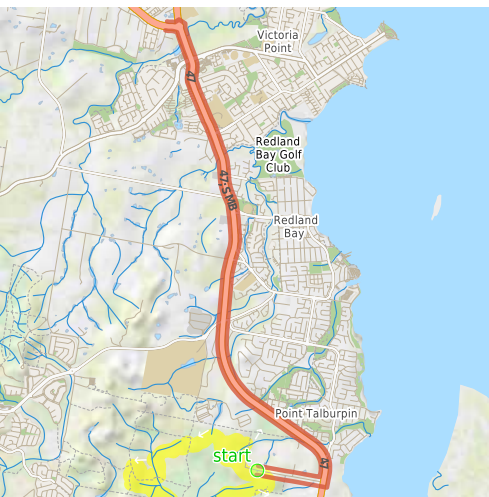
Class 3 of 6

Formed track, with some branches and other obstacles

Quality of track	Clear and well formed track or trail (2/6)
Gradient	Gentle hills with occasional steps (2/6)
Signage	Directional signs along the way (3/6)
Infrastructure	Generally useful facilities (such as fenced cliffs and seats) (2/6)
Experience Required	No experience required (2/6)
Weather	Storms may impact on navigation and safety (3/6)

Getting to the start: From Boundary Road, 21

- Turn on to Cleveland Redland Bay Road, 47, 21, SMB then drive for 3.3 km
- Continue onto Cleveland Redland Bay Road, 47, SMB and drive for another 5.5 km
- Turn right onto Kidd Street and drive for another 1.2 km



Before you start any journey ensure you;

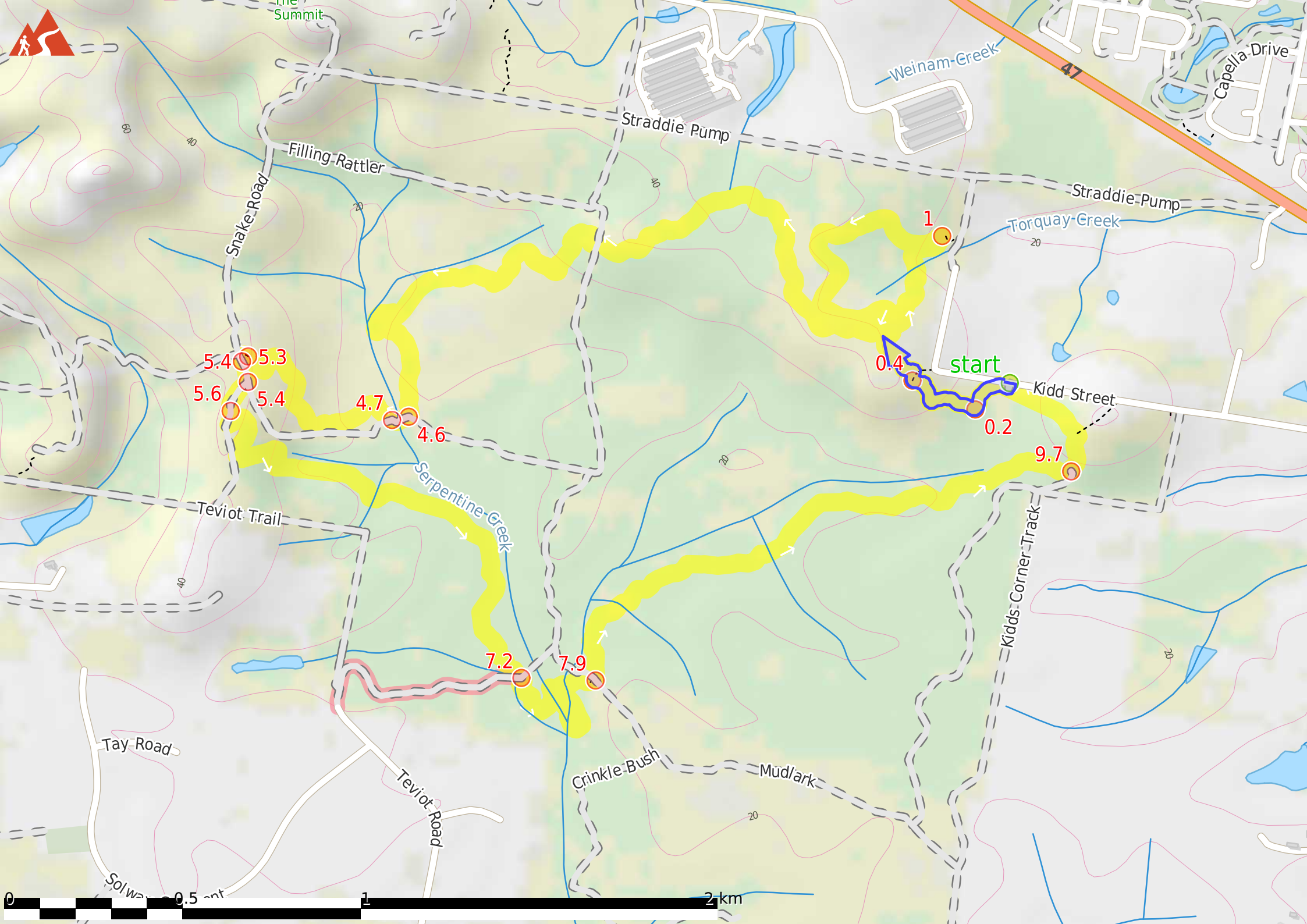
- Tell someone you trust where you are going and what to do if you are late returning
- Have adequate equipment, supplies, skills & knowledge to undertake this journey safely
- Consider weather forecasts, park/track closures & fire dangers
- Can respond to emergencies & call for help at any point
- Are healthy and fit enough for this journey


If not, change plans and stay safe. It is okay to delay and ask people for help.

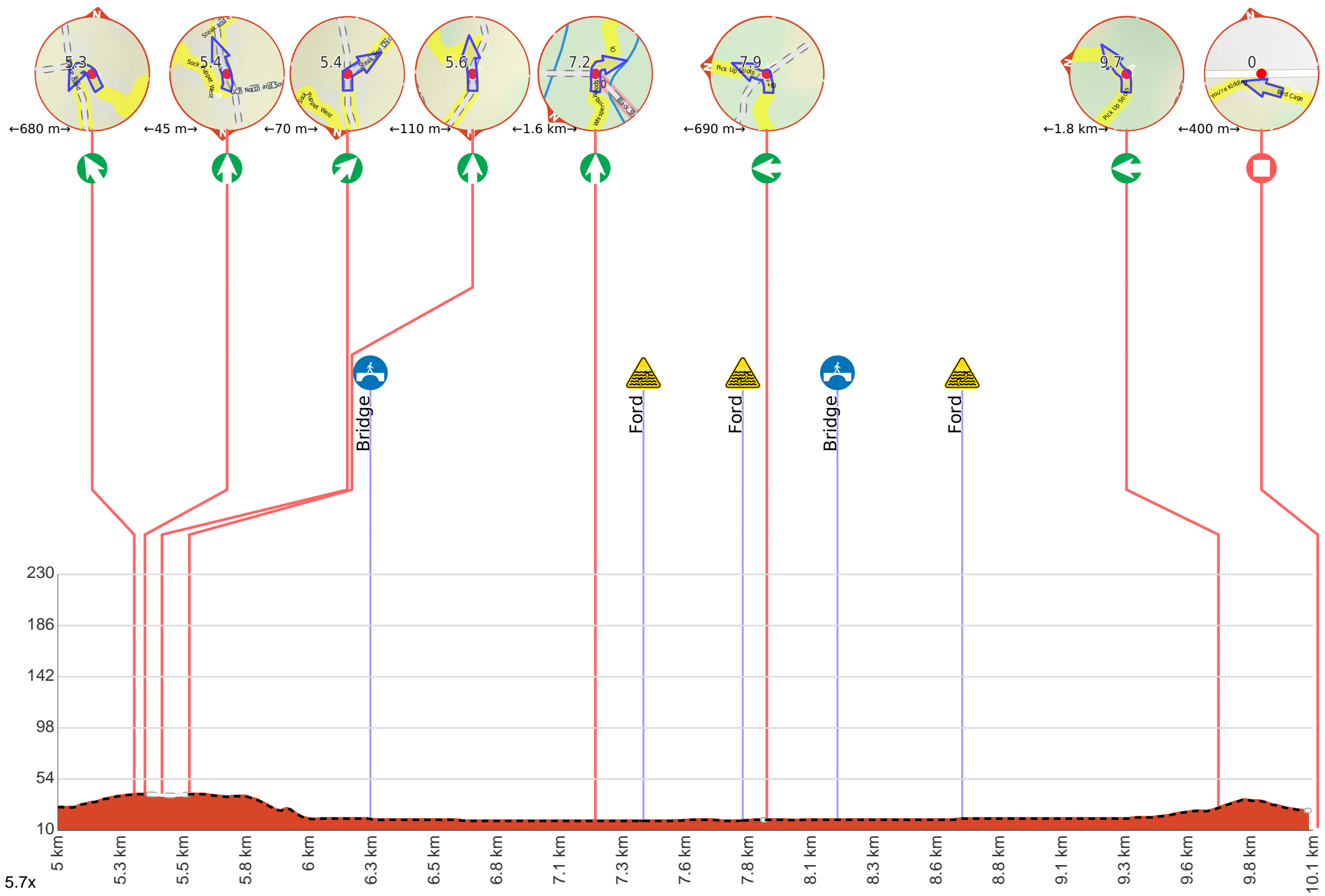
Share

[Bushwalk.com](https://bushwalk.com/j/861740)
[/j/861740](https://bushwalk.com/j/861740)

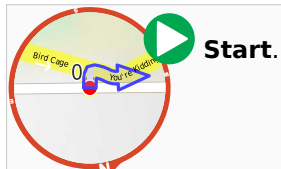






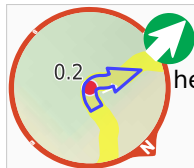


Getting started: From Kidd Street(595 metres west of intersection with Unwin Road), head towards the signposted metal gate along the gravel/dirt path. Head around/over the said gate, then take a sharp right turn a few metres later to join the You're Kidding Track. Stay on the said track as it meanders deeper into the woodland to continue along Bayview Conservation Northeast Circuit(clockwise).

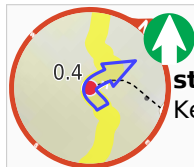


Start.

Find the gate at the start.

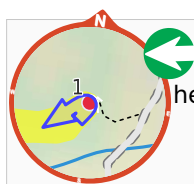


After another 155 m **veer right**, to head along You're Kidding.



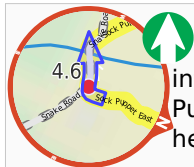
After another 245 m **continue straight**, to head along You're Kidding. Keep left.

After another 450 m cross the ford (about 20 m long)



After another 145 m **turn left**, to head along You're Kidding.

After another 2.2 km (at the intersection of Days Road Main Trail & You're Kidding) **continue straight**, to head along Sock Puppet East.

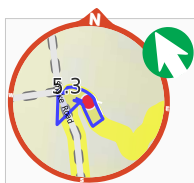


After another 1.4 km (at the intersection of Snake Road & Sock Puppet East) **continue straight**, to head along Snake Road (a vehicle track).

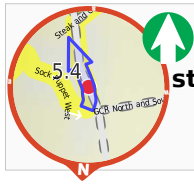
After another 20 m cross the ford (about 20 m long)



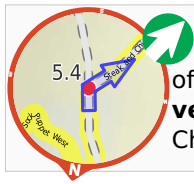
After another 15 m (at the intersection of Sock Puppet West & Snake Road) **continue straight**, to head along Sock Puppet West (a walking track).



After another 680 m **veer left**.



After another 45 m **continue straight**, to head along Snake Road.

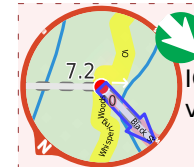


After another 70 m (at the intersection of Snake Road & Steak and Chicken) **veer right**, to head along Steak and Chicken.



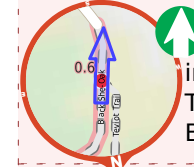
After another 110 m (at the intersection of Whispering Woods & Steak and Chicken) **continue straight**, to head along Whispering Woods (a walking track). Keep left.

After another 720 m cross the bridge (about 15 m long)



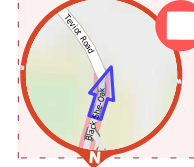
At the intersection of Black She-Oak & IO **Start** heading along *Black She-Oak* (a vehicle track).

After another 10 m cross the ford (about 30 m long)

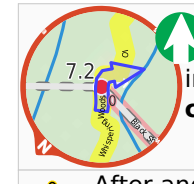


After another 600 m (at the intersection of Black She-Oak & Teviot Trail) **continue straight**, to head along Black She-Oak.

After another 15 m head through/around the gate.



After another 45 m come to the end.



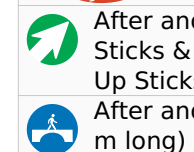
After another 880 m (at the intersection of IO & Black She-Oak) **continue straight**, to head along IO.

After another 190 m cross the ford (about 15 m long)

After another 380 m cross the ford (about 9 m long)



After another 85 m **turn left**, to head along Mudlark.



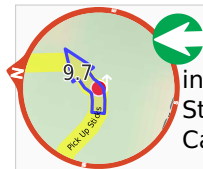
After another 8 m (at the intersection of Pick Up Sticks & Mudlark) **veer right**, to head along Pick Up Sticks (a walking track).

After another 275 m cross the bridge (about 20 m long)

Start of an alternate access route: An alternate access point from/to Teviot Road, Carbrook.



After another 480 m cross the ford (about 30 m long)



After another 990 m (at the intersection of Bird Cage & Pick Up Sticks) **turn left**, to head along Bird Cage.



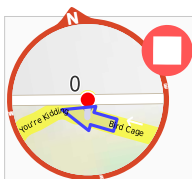
After another 40 m **continue straight**, to head along Bird Cage.



After another 90 m **continue straight**, to head along Bird Cage.



After another 245 m (at the intersection of Bird Cage & You're Kidding) **turn right** (a vehicle track).



After another 20 m come to the end.