



Angourie to Brooms Head

(Gumbaingirr & Yaegl Country)

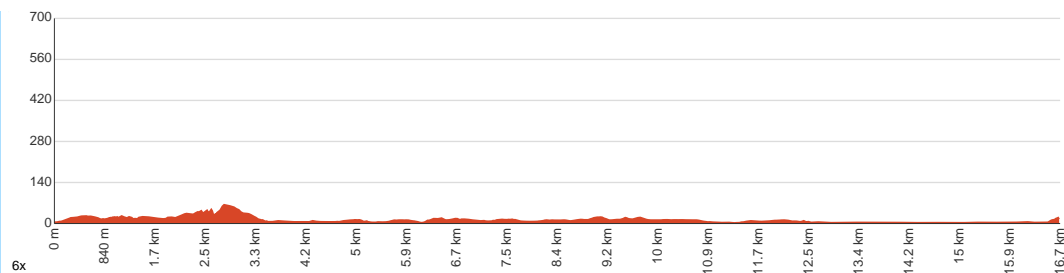
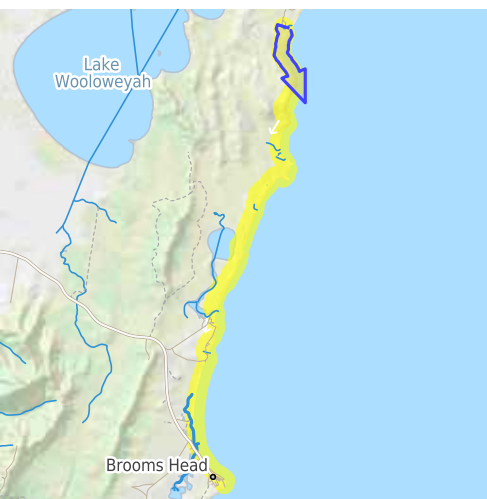
6 h to 7 h

16.7 km
One way

↑ 286 m
↓ 269 m

4
Hard track

Starting from Angourie picnic area this one-way walk takes you across Mara Creek where you'll discover why this area is so important to the local Yaegl People. You'll walk past Lake Arragan where you can spend the night at Lake Arragan Campsite, then along beaches, through Yuraygir National Park. Make the extra side trip at the end by going to Brooms Head Oceanview Lookout for the great views over the coastline. Let us begin by acknowledging the Gumbaingirr & Yaegl people, Traditional Custodians of the land on which we travel today, and pay our respects to their Elders past and present.



Class 4 of 6

Rough track, where fallen trees and other obstacles are likely

Quality of track	Formed track, with some branches and other obstacles (3/6)
Gradient	Short steep hills (3/6)
Signage	Directional signs along the way (3/6)
Infrastructure	Limited facilities (such as cliffs not fenced, significant creeks not bridged) (4/6)
Experience Required	Moderate level of bushwalking experience recommended (4/6)
Weather	Foretasted & unexpected storms and severe weather may impact on navigation and safety (4/6)

Getting to the start: From Yamba Road

- Turn on to Angourie Road then drive for 4 km
- Turn right onto Lakes Boulevard and drive for another 400 m
- Turn left onto Mara Creek Road and drive for another 1.5 km
- Turn right onto Mara Creek Road and drive for another 430 m
- Keep right onto Mara Creek Road and drive for another 195 m

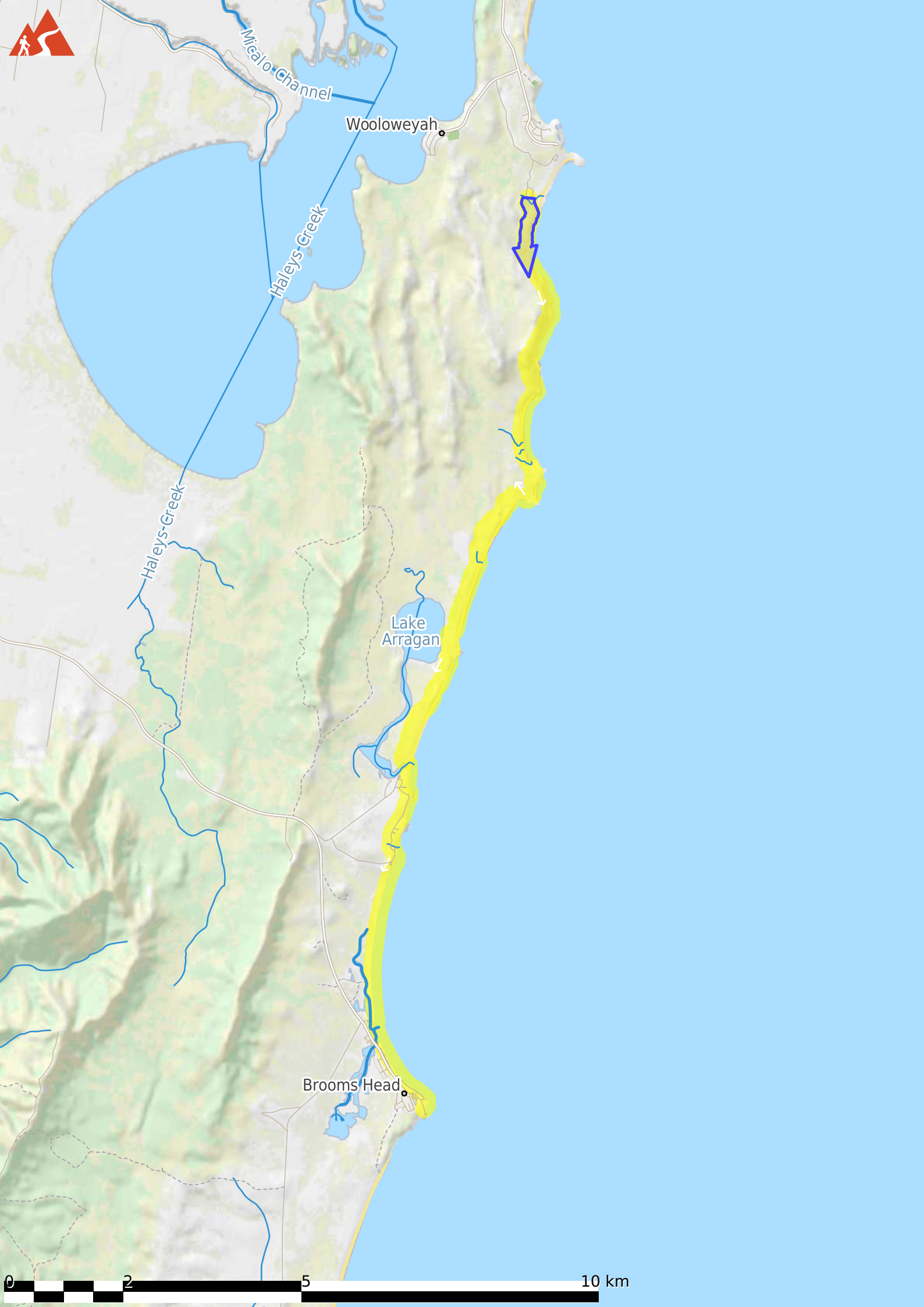
Before you start any journey ensure you;

- Tell someone you trust where you are going and what to do if you are late returning
- Have adequate equipment, supplies, skills & knowledge to undertake this journey safely
- Consider weather forecasts, park/track closures & fire dangers
- Can respond to emergencies & call for help at any point
- Are healthy and fit enough for this journey

If not, change plans and stay safe. It is okay to delay and ask people for help.

Share
Bushwalk.com
[/j/AB86GO](https://bushwalk.com/j/AB86GO)





Micalo Channel


Wooloweyah

Haleys Creek

Haleys Creek

Lake Arragan

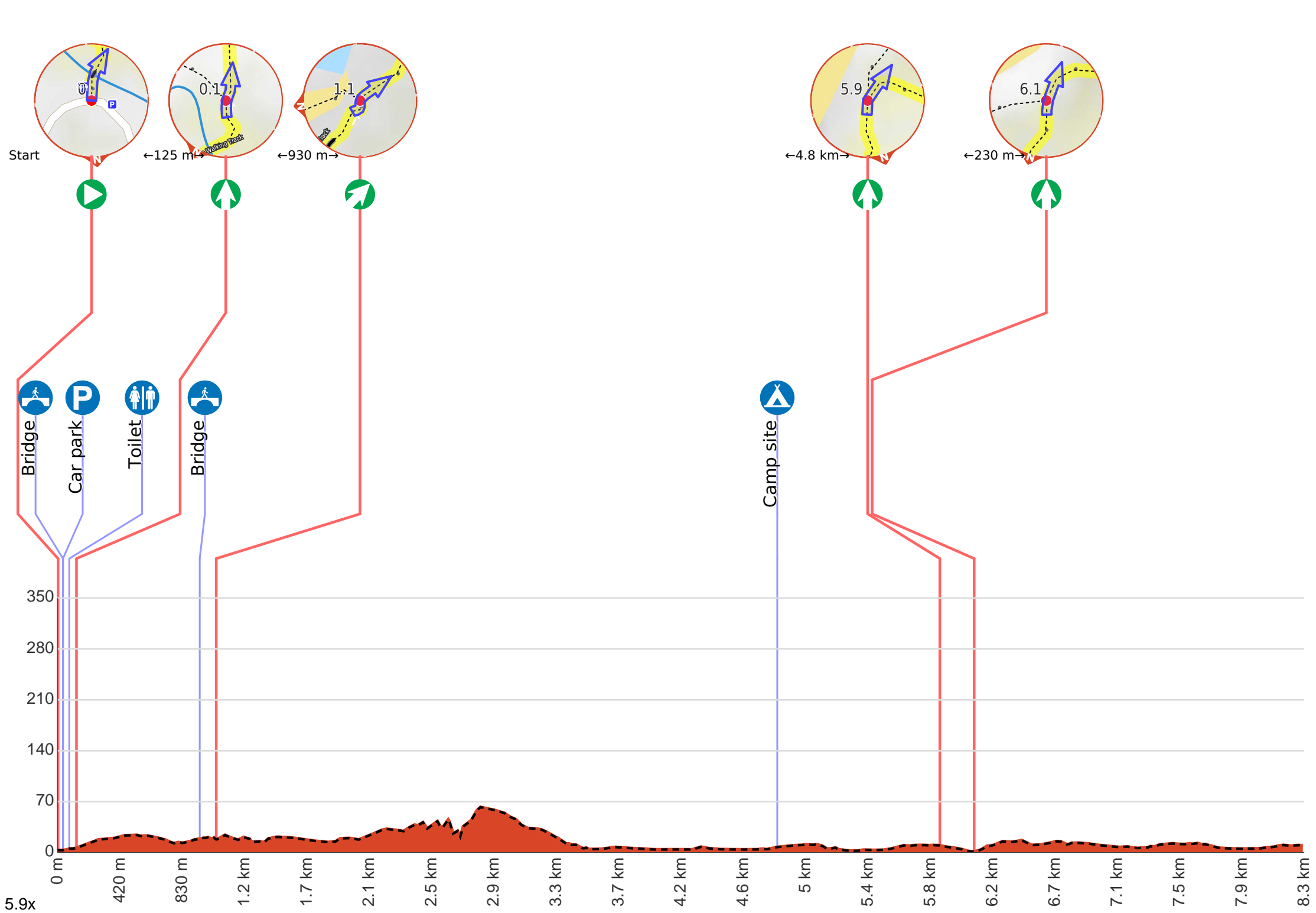
Brooms Head

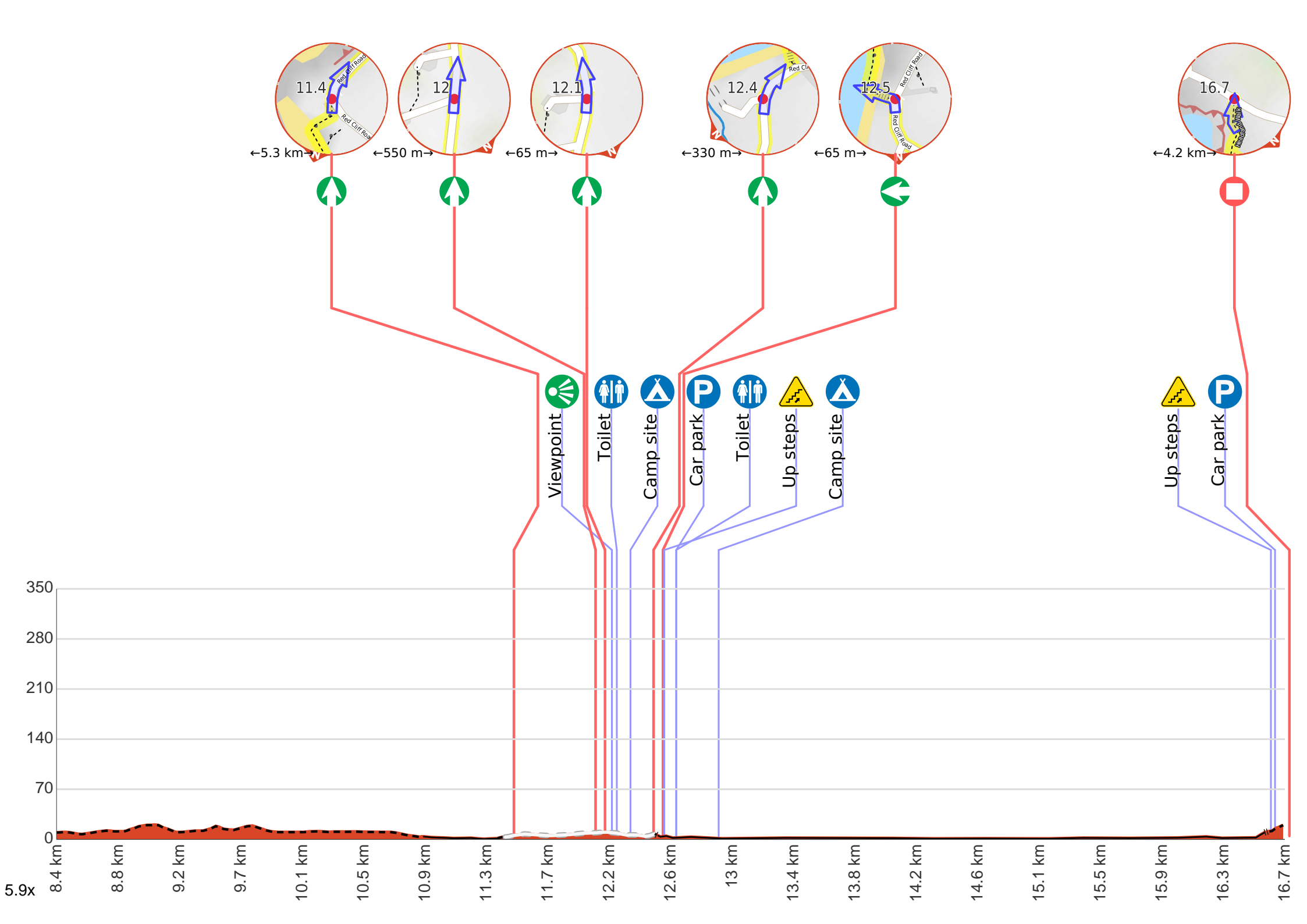


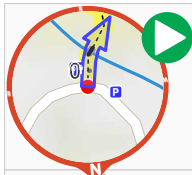












Start.



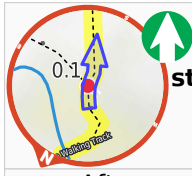
After another 35 m cross the bridge (about 8 m long)



Then pass the car park (30 m on your left).



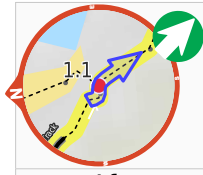
After another 40 m pass the toilet (10 m on your left).



After another 50 m **continue straight.**



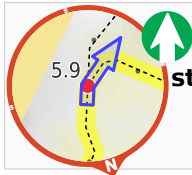
After another 820 m cross the bridge (about 45 m long)



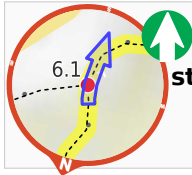
After another 65 m **veer right.**



After another 3.7 km come to the "Shelley Head Campground".
W:www.nationalparks.nsw.gov.au



After another 1.1 km **continue straight.**



After another 230 m **continue straight.**



After another 5 km pass the BBQ (225 m on your right).
W:www.nationalparks.nsw.gov.au



Then pass the picnic table (225 m on your right).
W:www.nationalparks.nsw.gov.au



After another 180 m come to the "Lake Arragan Campground" (85 m on your right).
W:www.nationalparks.nsw.gov.au



After another 70 m pass the toilet (105 m on your right).



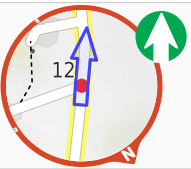
After another 110 m to find the car park.



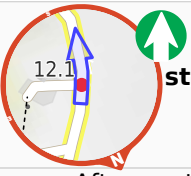
Continue straight.



After another 660 m come to the viewpoint (190 m on your left).



Continue straight.



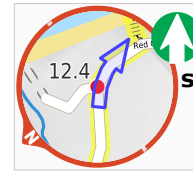
After another 65 m **continue straight.**



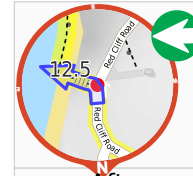
After another 80 m pass the toilet (40 m on your left).



After another 95 m come to the camp site (65 m on your left).



After another 155 m **continue straight.**



After another 65 m **turn left.**



After another 90 m pass the car park (8 m on your right).



Then pass the toilet (50 m on your right).



Then head up the surface|wood steps (about 15 m long)



After another 350 m come to the "Red Cliff Campground" (45 m on your right).
W:www.nationalparks.nsw.gov.au



After another 3.7 km head up the surface|wood steps (about 35 m long)



Then pass the car park (20 m on your right).



After another 95 m come to the end.



About 125 m past the end is "Brooms Head Oceanview Lookout".