



Mermaid Lookout Track

(Birpai Country)

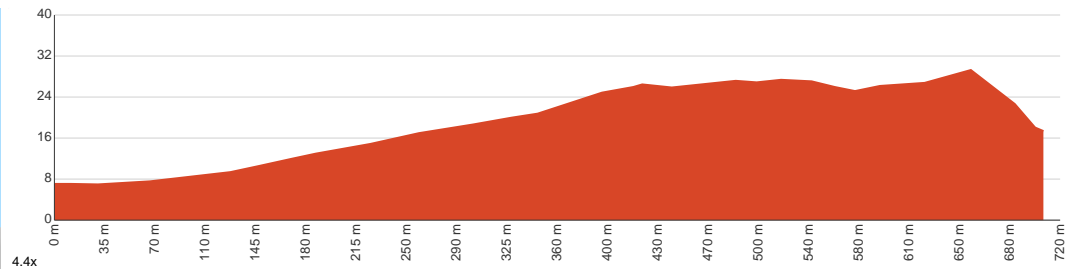
 30 min to 1 h


1.4 km
Return


↑ 40 m
↓ 40 m


Moderate track

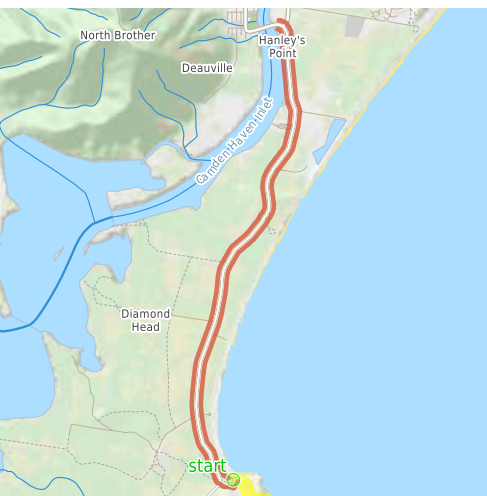
Starting from Diamond Head Camping area car park this return walk takes you to a lookout with great views over Dunbogan beach all the way to North Brother mountain. Have a picnic at the camping area on your way back. Let us begin by acknowledging the Birpai people, Traditional Custodians of the land on which we travel today, and pay our respects to their Elders past and present.



Class 3 of 6 Formed track, with some branches and other obstacles	
Quality of track	Clear and well formed track or trail (2/6)
Gradient	Gentle hills with occasional steps (2/6)
Signage	Directional signs along the way (3/6)
Infrastructure	Limited facilities, not all cliffs are fenced (3/6)
Experience Required	No experience required (2/6)
Weather	Storms may impact on navigation and safety (3/6)

Getting to the start: From Reid Street

- Turn on to Diamond Head Road then drive for 7.3 km
- Turn left and drive for another 105 m
- Turn slight right and drive for another 90 m
- Turn left and drive for another 55 m



Before you start any journey ensure you;

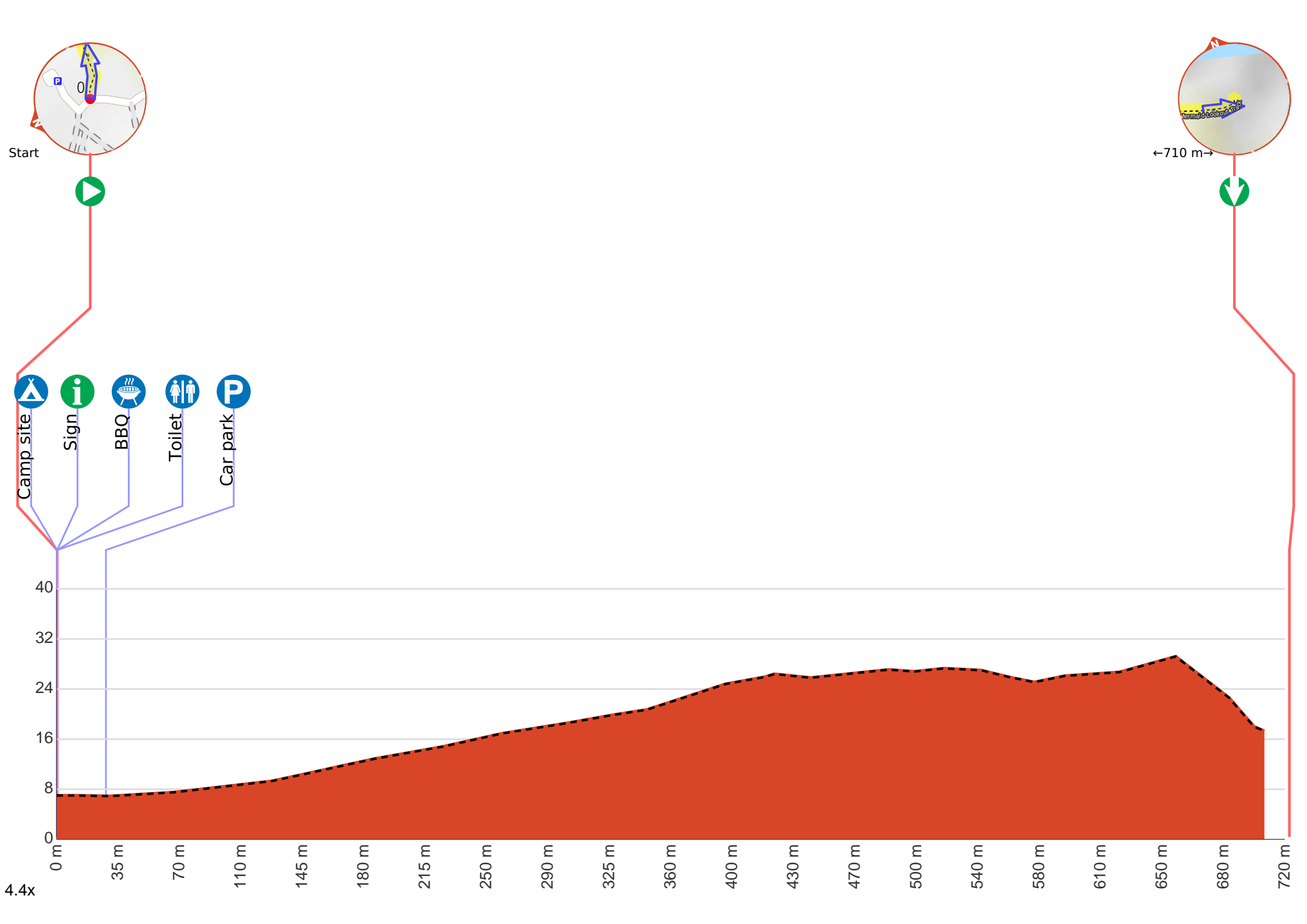
- Tell someone you trust where you are going and what to do if you are late returning
- Have adequate equipment, supplies, skills & knowledge to undertake this journey safely
- Consider weather forecasts, park/track closures & fire dangers
- Can respond to emergencies & call for help at any point
- Are healthy and fit enough for this journey

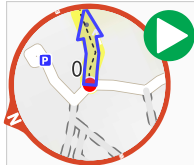
If not, change plans and stay safe. It is okay to delay and ask people for help.

Share
[Bushwalk.com](https://bushwalk.com/j/BCQLG3)
[/j/BCQLG3](https://bushwalk.com/j/BCQLG3)









Start.



Find the Diamond Head Camping Area at the start.

W: www.nationalparks.nsw.gov.au

There is a fee to use this campsite. This campsite has showers.



Find the sign at the start.



Find the BBQ at the start.



Find the toilet at the start.



Find the car park at the start.



After another 680 m come to a viewpoint.



Turn around here and retrace the main route for 710 m to get back to the start.