



Old Quarry Pond



1 h 45 min to 2 h 45 min



45 min to 1 h 15 min



6.3 km
Circuit

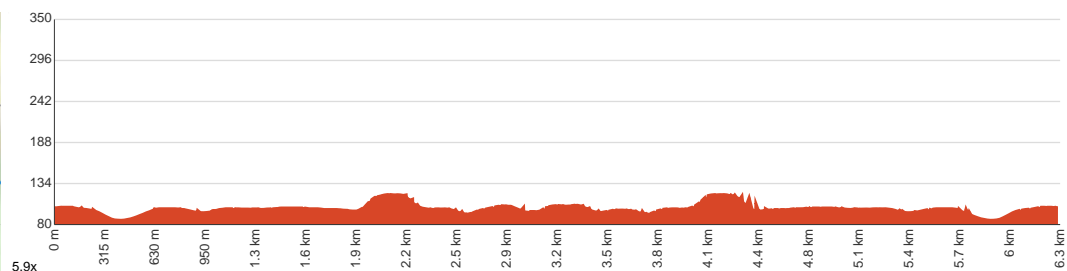
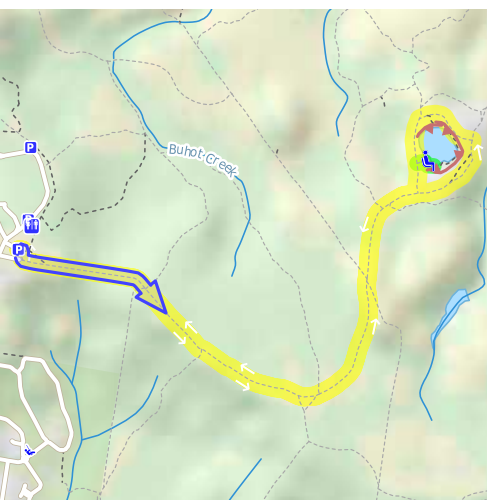


↑ 106 m
↓ 106 m



Easy track

Starting from the car park off Daisy Hill Road, Daisy Hill, this walk takes you to the Old Quarry Pond and back via the Quarry Road Track, exploring the diverse woodland along the way. One of the few decent places you can swim with your dog in Queensland, the old quarry pond is a haven for people with four-legged companions. With heaps of water lilies and a peaceful scenery, this little pond sits beautifully in nature. Take your time, have a pondside picnic and enjoy the serene ambience. The tracks leading up to and circling around the pond are wide and undulating, making them suitable for little children. Speaking of, your kids can ride their bikes alongside you throughout the track. Just keep an ear out for mountain bikers and horse riders. Let us begin by acknowledging the Traditional Custodians of the land on which we travel today, and pay our respects to their Elders past and present.



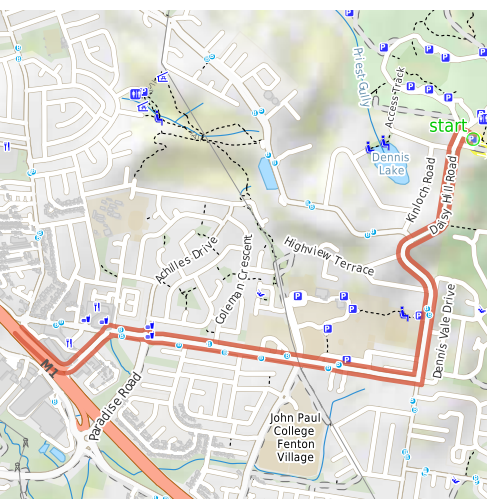
Class 2 of 6

Clear and well formed track or trail

Quality of track	Clear and well formed track or trail (2/6)
Gradient	Gentle hills with occasional steps (2/6)
Signage	Clearly signposted (2/6)
Infrastructure	Generally useful facilities (such as fenced cliffs and seats) (1/6)
Experience Required	No experience required (1/6)
Weather	Weather generally has little impact on safety (2/6)

Getting to the start: From Pacific Motorway, M1, Daisy Hill.

- Turn on to then drive for 560 m
- At roundabout, take exit 3 onto Chatswood Road and drive for another 205 m
- At roundabout, take exit 2 onto Chatswood Road and drive for another 1.5 km
- Turn left onto Daisy Hill Road and drive for another 1.5 km
- Turn right and drive for another 70 m



Before you start any journey ensure you;

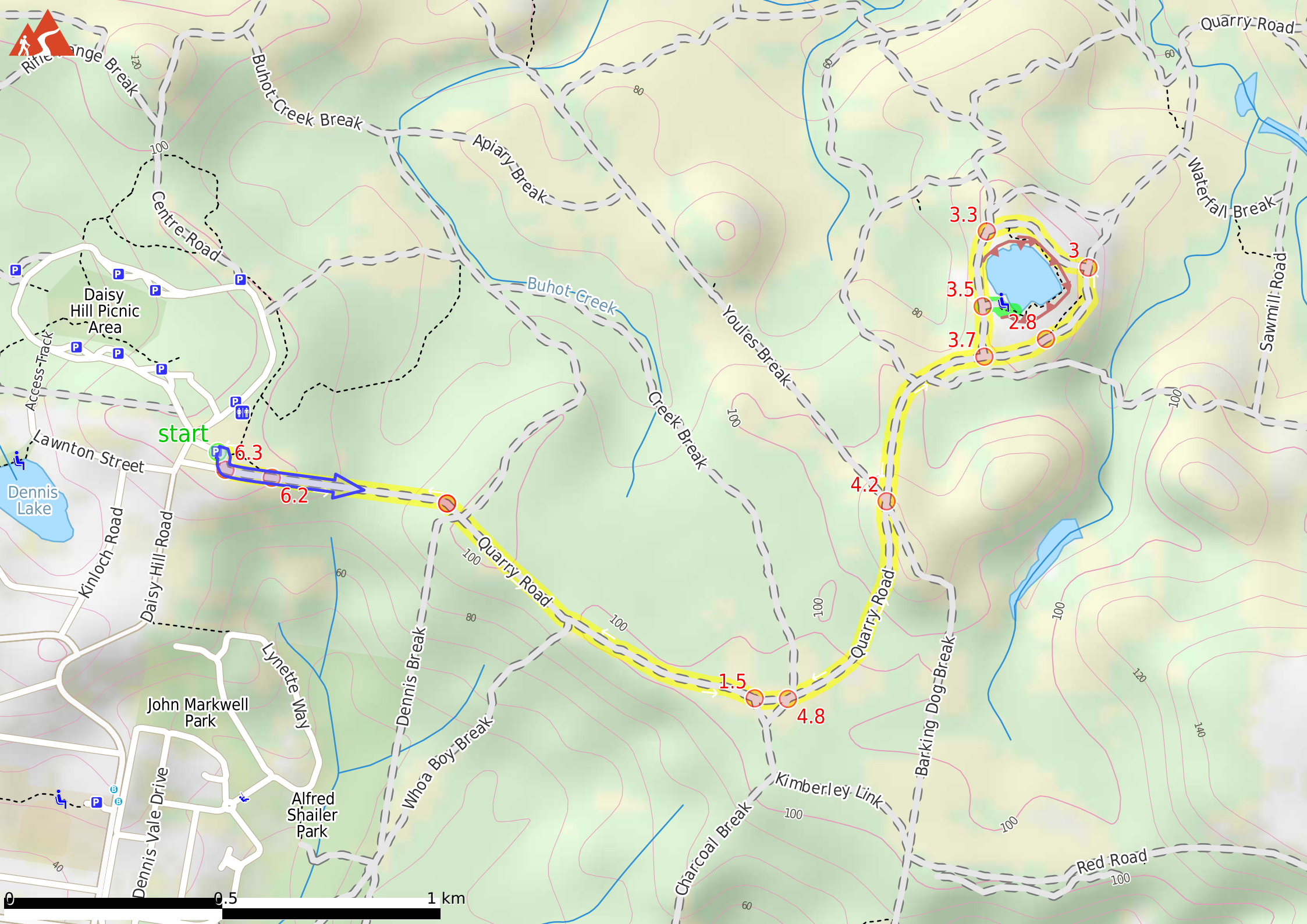
- Tell someone you trust where you are going and what to do if you are late returning
- Have adequate equipment, supplies, skills & knowledge to undertake this journey safely
- Consider weather forecasts, park/track closures & fire dangers
- Can respond to emergencies & call for help at any point
- Are healthy and fit enough for this journey

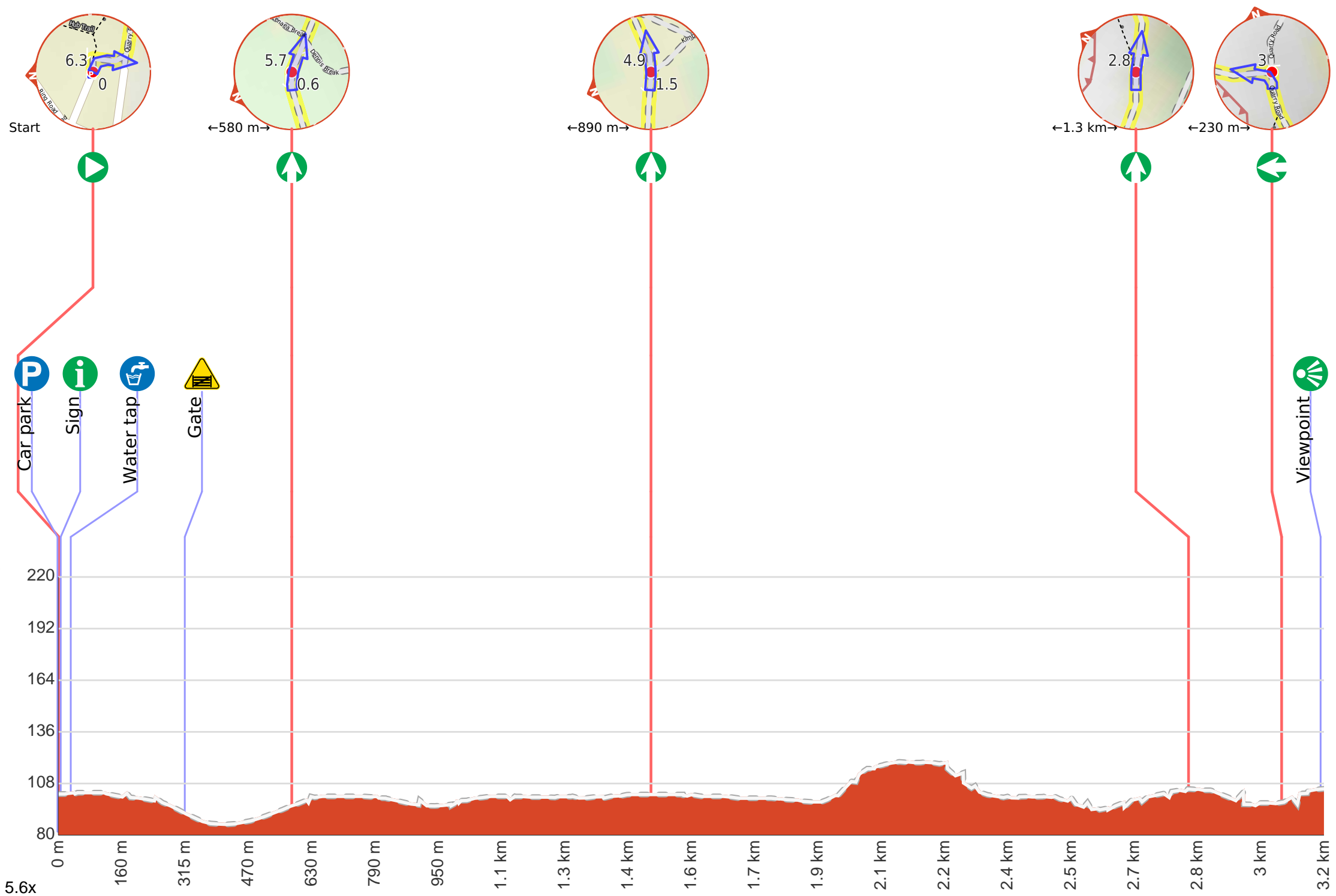
If not, change plans and stay safe. It is okay to delay and ask people for help.

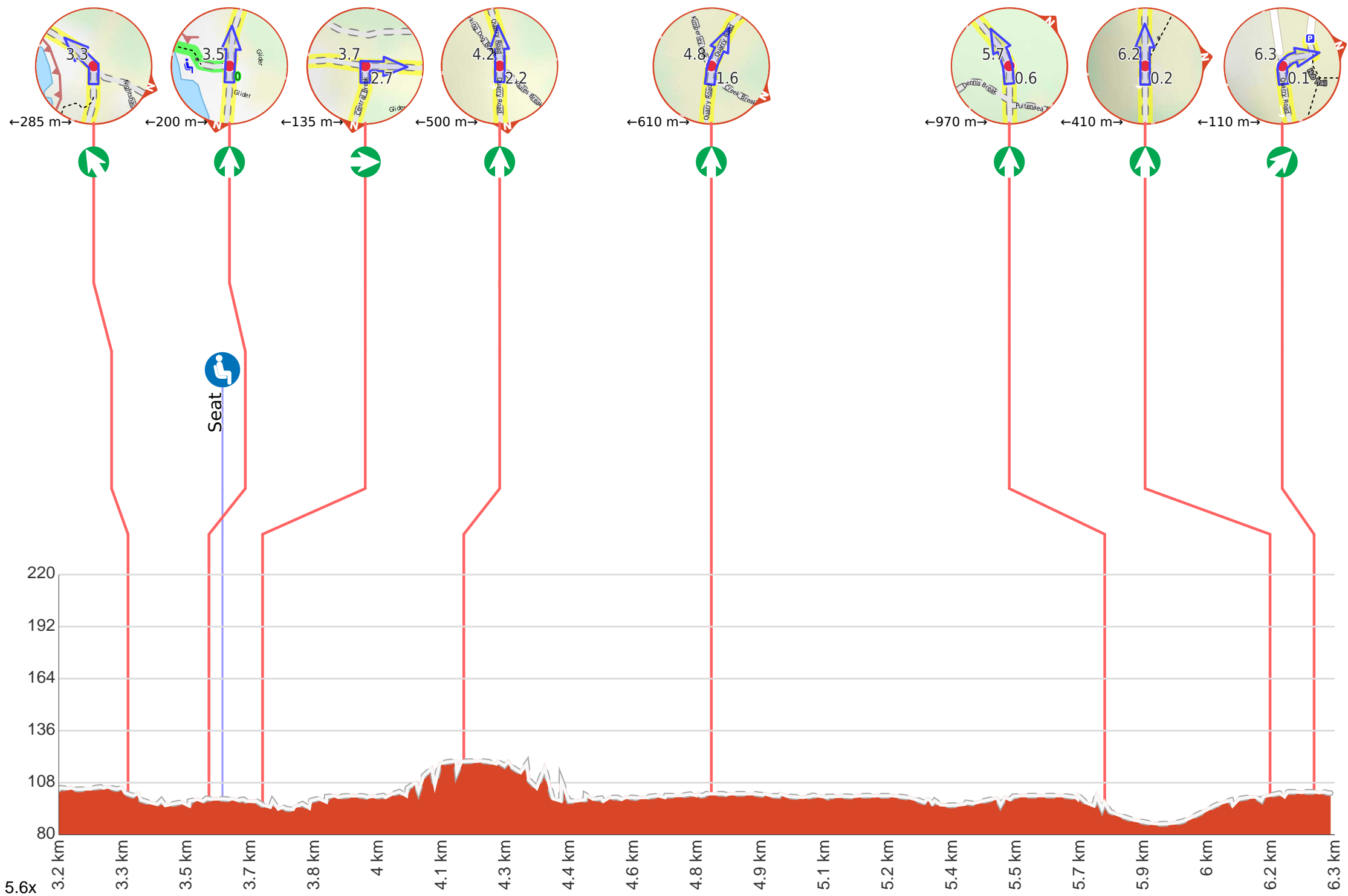
Share

[Bushwalk.com](https://bushwalk.com/j/DEQBCE)
[/j/DEQBCE](https://bushwalk.com/j/DEQBCE)

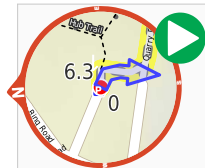








Getting started: From the car park off Daisy Hill Road (105 metres northeast of intersection with Lawton Street), pass through the bollard and head towards the sheltered informative signpost along the paved track. Turn right and pass by the said signpost (to your left) and follow the track along the car park (to your right). Shortly after, stay on the track as it veers left and straightens out to continue along Old Quarry Road Track.



Start heading along *Quarry Road*.



There is a car park.



Find the sign at the start.



Find the water tap at the start.



At the intersection of Quarry Road & Hub Trail **turn right**, to head along Quarry Road.



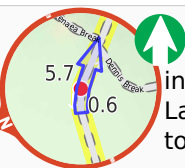
After another 45 m **veer left**, to head along Quarry Road.



After another 110 m **continue straight**, to head along Quarry Road.



After another 140 m head through/around the gate.



After another 265 m (at the intersection of Quarry Road & Track 3 - Lace Monitor Trail) **continue straight**, to head along Quarry Road.



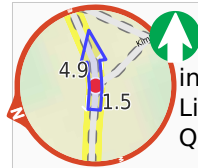
After another 45 m (at the intersection of Quarry Road & Dennis Break) **continue straight**, to head along Quarry Road.



After another 6 m (at the intersection of Quarry Road & Pultenaea Break) **continue straight**, to head along Quarry Road.



After another 360 m (at the intersection of Quarry Road & Whoa Boy Break) **continue straight**, to head along Quarry Road.



After another 480 m (at the intersection of Quarry Road & Kimberley Link) **continue straight**, to head along Quarry Road.



After another 85 m (at the intersection of Quarry Road & Track 3 - Lace Monitor Trail) **continue straight**, to head along Quarry Road.



After another 9 m (at the intersection of Quarry Road & Creek Break) **continue straight**, to head along Quarry Road.



After another 335 m (at the intersection of Quarry Road & Glossy Black) **continue straight**, to head along Quarry Road.



After another 245 m (at the intersection of Quarry Road & Barking Dog Break) **continue straight**, to head along Quarry Road.



After another 10 m (at the intersection of Quarry Road & Youles Break) **continue straight**, to head along Quarry Road.



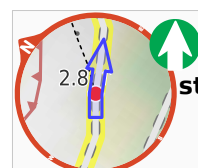
After another 325 m (at the intersection of Quarry Road & Bishops Break) **continue straight**, to head along Quarry Road.



After another 40 m **continue straight**, to head along Quarry Road.



After another 130 m (at the intersection of Quarry Road & Central Break) **continue straight**, to head along Quarry Road.



After another 155 m **continue straight**, to head along Quarry Road.



After another 175 m **continue straight**, to head along Quarry Road.



After another 55 m (at the intersection of Quarry Lookout Break & Quarry Road) **turn left**, to head along Quarry Lookout Break.



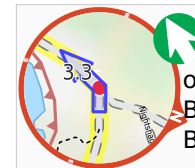
After another 95 m come to the viewpoint.



After another 95 m come to the viewpoint.



After another 60 m **continue straight**, to head along Quarry Lookout Break.



After another 40 m (at the intersection of Central Break & Quarry Lookout Break) **veer left**, to head along Central Break.

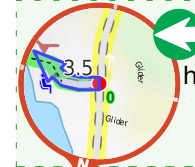


After another 165 m (at the intersection of Central Break & Glider) **continue straight**, to head along Central Break.



After another 65 m pass a seat (50 m on your left)., has no backrest.

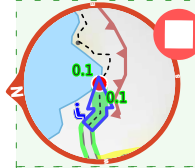
Start of an optional side trip: This side trip takes you to the foreshore of the scenic pond. Don't be shy, jump in!



To start this optional side trip turn left here. **Start.**



After 45 m pass a seat (15 m on your left)., has no backrest.



After another 35 m come to the end.



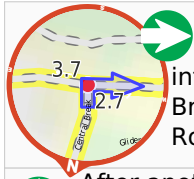
Turn around and retrace your steps back the 80 m to the main route.



Back at the main route turn left and follow on from the 3.5 km waypoint.



Continue straight, to head along Central Break.



After another 135 m (at the intersection of Quarry Road & Central Break) **turn right**, to head along Quarry Road.



After another 130 m **continue straight**, to head along Quarry Road.



After another 40 m (at the intersection of Quarry Road & Bishops Break) **continue straight**, to head along Quarry Road.



After another 325 m (at the intersection of Quarry Road & Youles Break) **continue straight**, to head along Quarry Road.



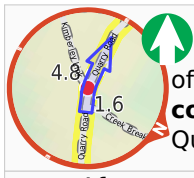
After another 10 m (at the intersection of Quarry Road & Barking Dog Break) **continue straight**, to head along Quarry Road.



After another 245 m (at the intersection of Quarry Road & Glossy Black) **continue straight**, to head along Quarry Road.



After another 335 m (at the intersection of Quarry Road & Creek Break) **continue straight**, to head along Quarry Road.



After another 20 m (at the intersection of Quarry Road & Kimberley Link) **continue straight**, to head along Quarry Road.



After another 75 m (at the intersection of Quarry Road & Kimberley Link) **continue straight**, to head along Quarry Road.



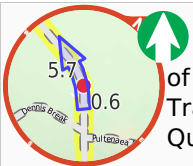
After another 480 m (at the intersection of Quarry Road & Whoa Boy Break) **continue straight**, to head along Quarry Road.



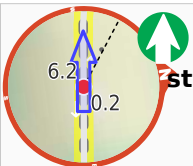
After another 360 m (at the intersection of Quarry Road & Pultenaea Break) **continue straight**, to head along Quarry Road.



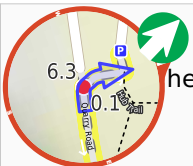
After another 6 m (at the intersection of Quarry Road & Dennis Break) **continue straight**, to head along Quarry Road.



After another 45 m (at the intersection of Quarry Road & Track 3 - Lace Monitor Trail) **continue straight**, to head along Quarry Road.



After another 410 m **continue straight**, to head along Quarry Road.



After another 110 m **veer right**, to head along Quarry Road.



After another 45 m (at the intersection of Quarry Road & Hub Trail) **turn left**, to head along Quarry Road.



After another 15 m come to the end.