



# Tomaree Head Summit Walk

(Worimi Country)

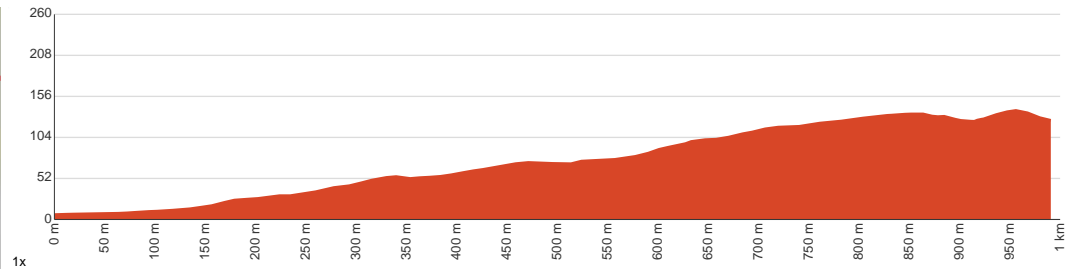
 1 h 30 min to 2 h

  
2 km  
Return

  
↑ 172 m  
↓ 172 m

  
4  
Hard track

Try this walk to the summit of Tomaree Head. Starting at Shoal Bay Road this return walk takes you up to the picnic area and the lookout with great views of the Port Stephens. Let us begin by acknowledging the Worimi people, Traditional Custodians of the land on which we travel today, and pay our respects to their Elders past and present.



Class 4 of 6

Rough track, where fallen trees and other obstacles are likely

Quality of track	Clear and well formed track or trail (2/6)
Gradient	Very steep (4/6)
Signage	Clearly signposted (2/6)
Infrastructure	Limited facilities, not all cliffs are fenced (3/6)
Experience Required	No experience required (2/6)
Weather	Storms may impact on navigation and safety (3/6)

**Getting to the start:** From Stockton Street, B63, Nelson Bay.

- Turn on to Stockton Street then drive for 205 m
- At roundabout, take exit 1 onto Stockton Street and drive for another 275 m
- Turn right onto Donald Street and drive for another 125 m
- Turn left onto Yacaaba Street and drive for another 75 m
- Turn right onto Magnus Street and drive for another 750 m
- Turn left onto Trafalgar Street and drive for another 305 m
- Turn right onto Shoal Bay Road and drive for another 680 m
- At roundabout, take exit 2 onto Shoal Bay Road and drive for another 1.3 km
- Turn left onto Shoal Bay Road and drive for another 1 km

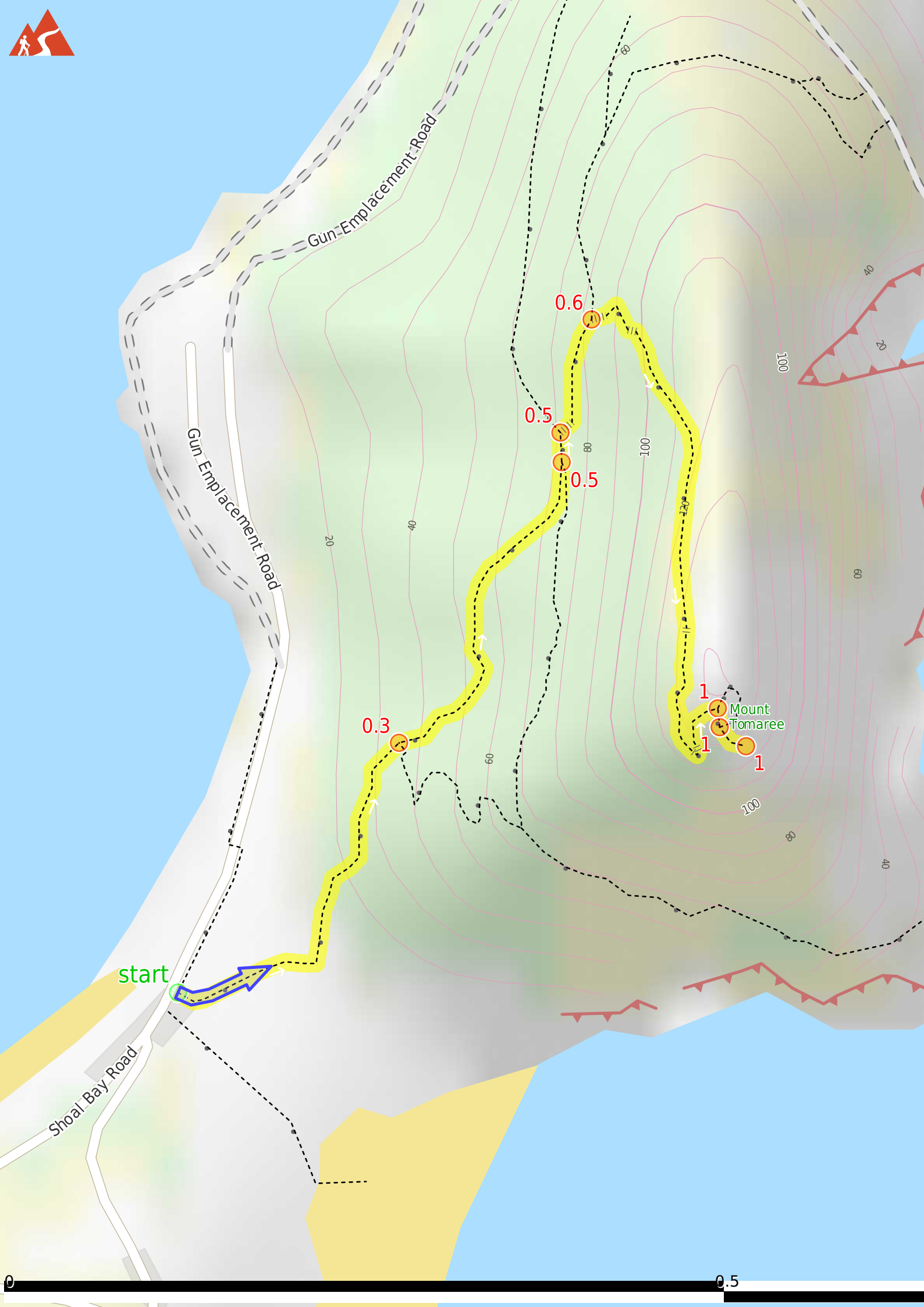
## Before you start any journey ensure you;

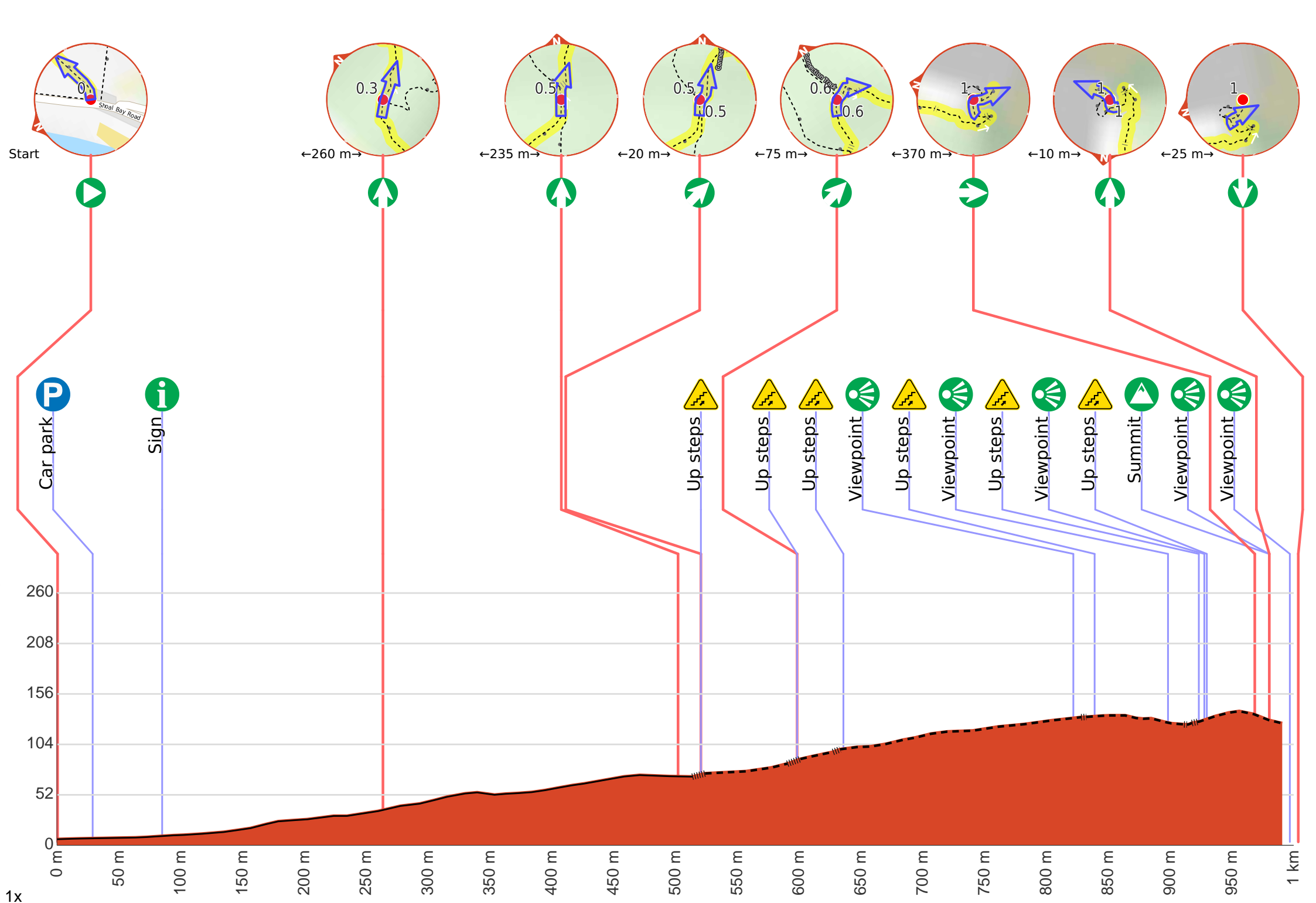
- Tell someone you trust where you are going and what to do if you are late returning
- Have adequate equipment, supplies, skills & knowledge to undertake this journey safely
- Consider weather forecasts, park/track closures & fire dangers
- Can respond to emergencies & call for help at any point
- Are healthy and fit enough for this journey

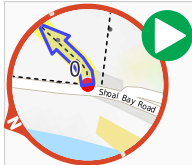
If not, change plans and stay safe. It is okay to delay and ask people for help.

Share  
Bushwalk.com  
/i/LLZ7ES









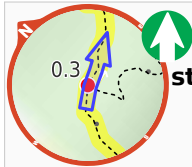
**Start.**



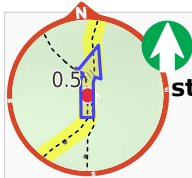
Find the car park at the start.



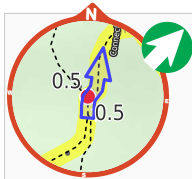
After another 55 m pass the sign.



After another 175 m **continue straight.**



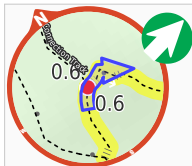
After another 235 m **continue straight.**



After another 20 m **veer right.**



Then head up the surface|paved steps (about 10 m long)



After another 65 m **veer right.**



Then head up the surface|paved steps (about 10 m long)



After another 25 m head up the surface|paved steps (about 6 m long)



After another 180 m come to the "Tomaree Head lookout".



After another 15 m head up the surface|paved steps (about 4 m long)



After another 55 m come to the viewpoint.



After another 25 m head up the surface|paved steps (about 2 m long)



Then come to the viewpoint.



Then head up the surface|paved steps (about 4 m long)

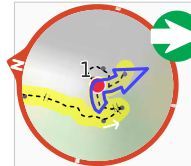


After another 45 m pass the "Mount Tomaree" (10 m on your left).

W:[www.nationalparks.nsw.gov.au](http://www.nationalparks.nsw.gov.au)



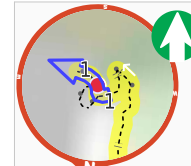
Then come to the "Tomaree Lookout" (35 m on your left).



**Turn right.**



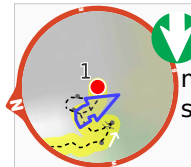
After another 30 m come to the viewpoint.



**Continue straight.**



After another 25 m come to a viewpoint.



Turn around here and retrace the main route for 990 m to get back to the start.