



Serpentine Falls

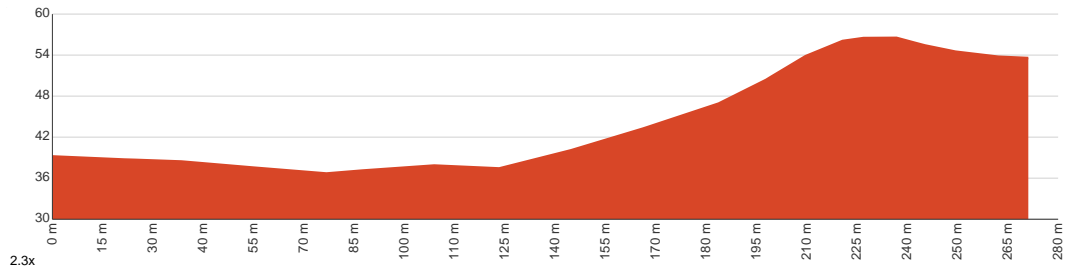
15 min to 30 min
20 min to 40 min

540 m
Return

↑ 24 m
↓ 24 m

2
Easy track

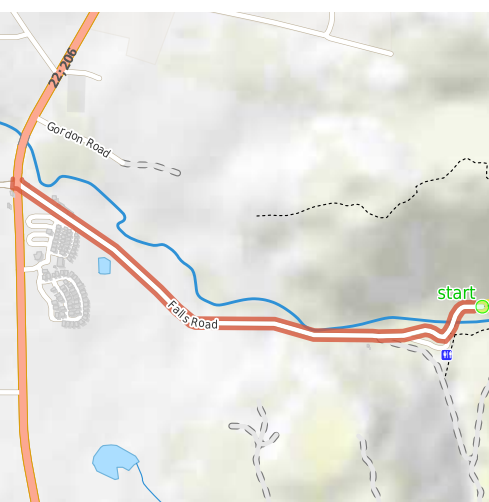
Starting from the Serpentine Falls Car park at the end of Falls Road, Serpentine, this walk leads to Serpentine Falls and back via the Falls Walk Trail. The Serpentine Falls are the crown jewel of the picturesque Serpentine National Park. The water rushes down a large granite rock, creating a spectacular view. A short walk along the Falls Walk Trail, which leaves the car park, will lead you to the Serpentine Falls viewing platform. The path is wheelchair and pram friendly and takes you past the lower pool before ending at the upper pool where the waterfall is. From here, you can marvel at the falls, and if it is a warm day, cool off in the water. Make a full day out of it and have lunch at the picnic area near the start of the walk. Facilities around the picnic area include public toilets, barbecues, picnic tables and informative signs. Let us begin by acknowledging the Traditional Custodians of the land on which we travel today, and pay our respects to their Elders past and present.



Class 2 of 6 Clear and well formed track or trail	
Quality of track	Clear and well formed track or trail (2/6)
Gradient	Flat, no steps (1/6)
Signage	Clearly signposted (1/6)
Infrastructure	Generally useful facilities (such as fenced cliffs and seats) (1/6)
Experience Required	No experience required (1/6)
Weather	Weather generally has little impact on safety (1/6)

Getting to the start: From South Western Highway, 22, 206

- Turn on to Falls Road then drive for 1.8 km



Before you start any journey ensure you;

- Tell someone you trust where you are going and what to do if you are late returning
 - Have adequate equipment, supplies, skills & knowledge to undertake this journey safely
 - Consider weather forecasts, park/track closures & fire dangers
 - Can respond to emergencies & call for help at any point
 - Are healthy and fit enough for this journey
- If not, change plans and stay safe. It is okay to delay and ask people for help.

Share
Bushwalk.com
/i/PZCIOE





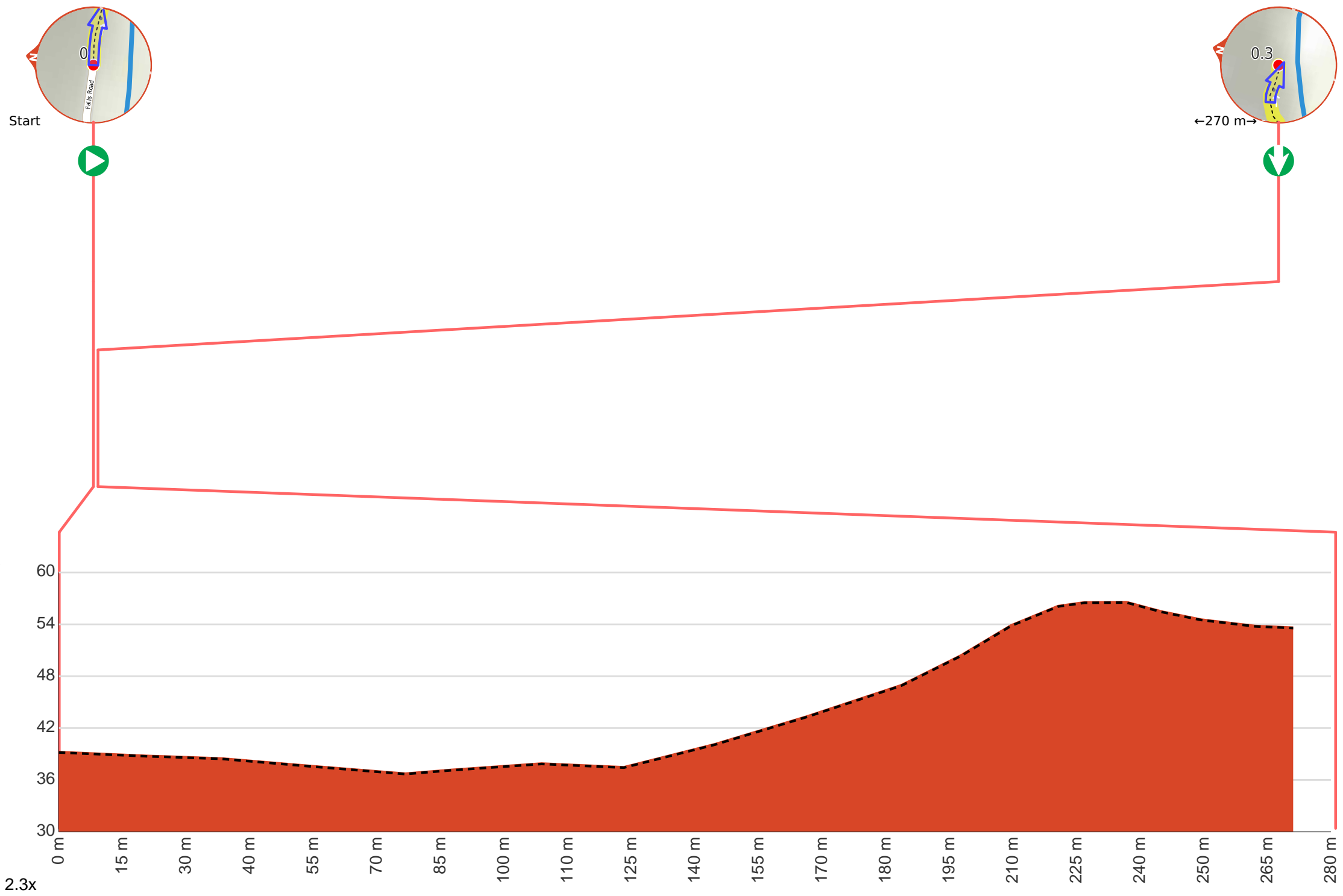
Falls Road

start

Serpentine River

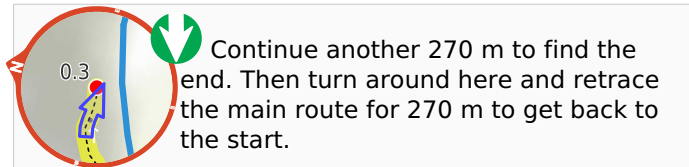

0.3

0 100 200 m



2.3x

Getting started: From the Serpentine Falls Carpark at the end of Falls Road, Serpentine, head through the metal gate at the far end of the carpark, passing some large water pipes shortly ahead (to your right). Head along the Falls Walk Trail, keeping the Serpentine River to your right, and continue the walk to Serpentine Falls.



"Serpentine Falls".



About 25 m past the end is "Serpentine Falls".