



Foreshore Walk

(Mutthi Mutthi, Paakantyi & Ngiampa Country)

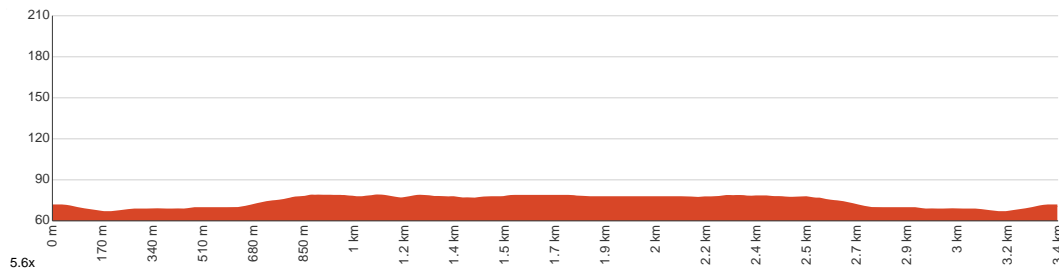
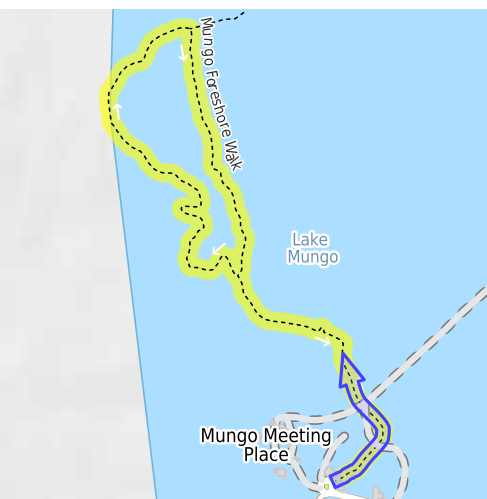
 45 min to 1 h 15 min


3.4 km
Circuit


↑ 25 m
↓ 25 m


Moderate track

Starting from Mungo National Park Information Centre this circuit walk leads past the Meeting Place across the shoreline of ancient Lake Mungo. Follow the explanatory signs to learn about the area and check the replicas of ancient human footprints when back at the Meeting Place where you can have a picnic. Let us begin by acknowledging the Mutthi Mutthi, Paakantyi & Ngiampa people, Traditional Custodians of the land on which we travel today, and pay our respects to their Elders past and present.



Class 3 of 6 Formed track, with some branches and other obstacles	
Quality of track	Formed track, with some branches and other obstacles (3/6)
Gradient	Short steep hills (3/6)
Signage	Clearly signposted (2/6)
Infrastructure	Limited facilities, not all cliffs are fenced (3/6)
Experience Required	No experience required (2/6)
Weather	Storms may impact on navigation and safety (3/6)

Getting to the start: From Arumpo Road

- Turn on to Turlee Leaghur Road then drive for 900 m
- Turn right onto Mailbox Road and drive for another 970 m
- Turn left and drive for another 30 m



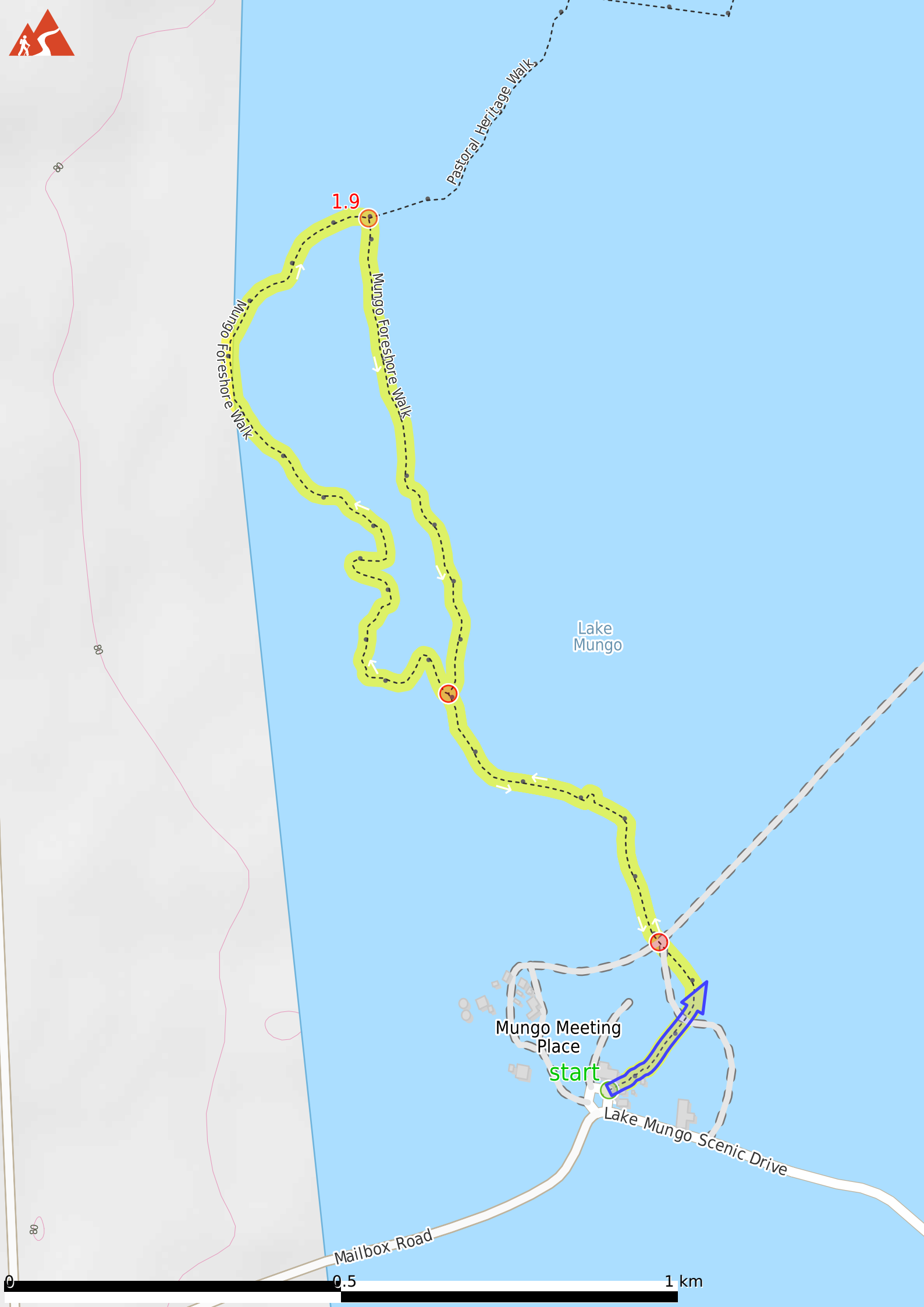
Before you start any journey ensure you;

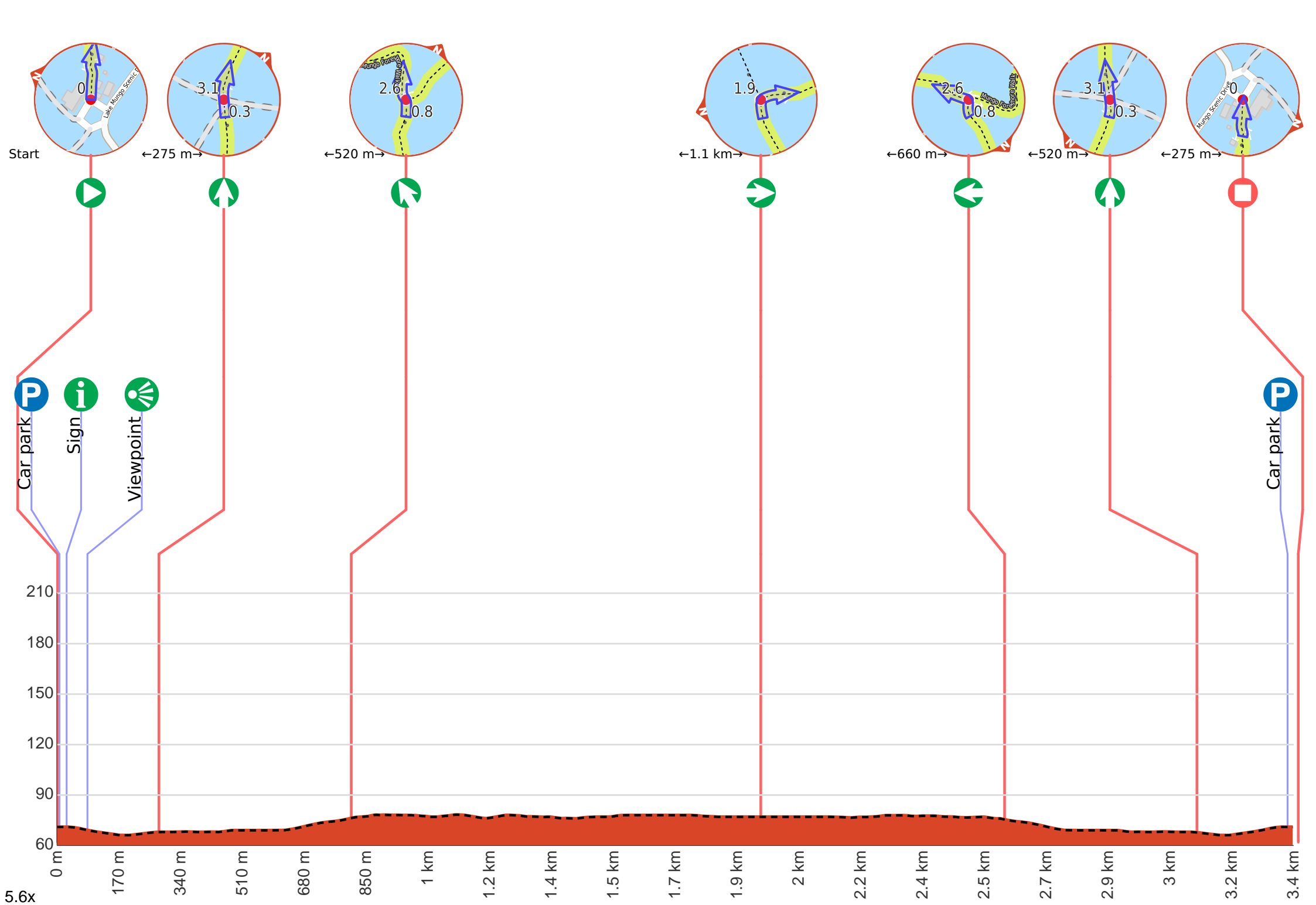
- Tell someone you trust where you are going and what to do if you are late returning
- Have adequate equipment, supplies, skills & knowledge to undertake this journey safely
- Consider weather forecasts, park/track closures & fire dangers
- Can respond to emergencies & call for help at any point
- Are healthy and fit enough for this journey

If not, change plans and stay safe. It is okay to delay and ask people for help.

Share
[Bushwalk.com](https://bushwalk.com/j/SP137D)
[/j/SP137D](https://bushwalk.com/j/SP137D)









Start.



Find the car park at the start.



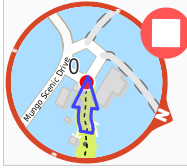
After 20 m pass the "Mungo National Park Information Centre" (30 m on your left).



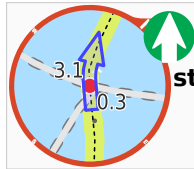
After another 55 m come to the "Mungo Woolshed" (95 m on your right).



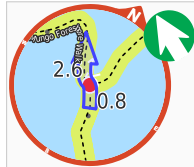
After another 245 m pass the car park (35 m on your left).



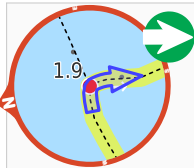
After another 30 m come to the end.



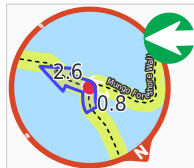
After another 195 m **continue straight.**



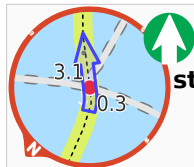
After another 520 m **veer left.**



After another 1.1 km **turn right.**



After another 660 m **turn left.**



After another 520 m **continue straight.**