



Cabbage Palm Loop Walking Track

(Biripi & Worimi Country)

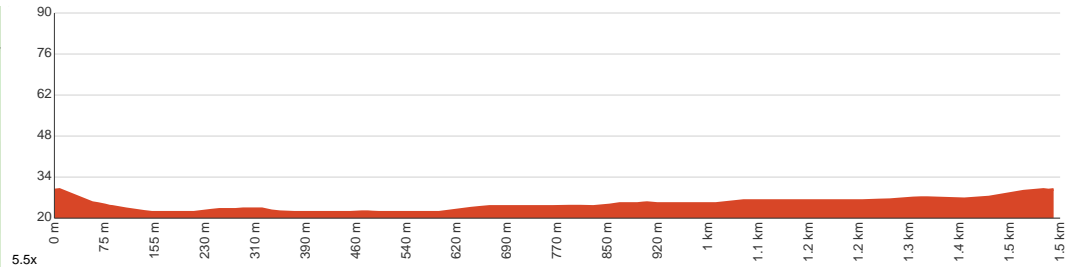
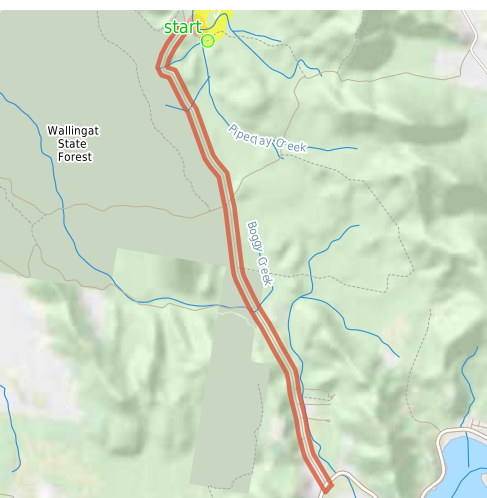
 45 min to 1 h 15 min


1.5 km
Circuit


↑ 10 m
↓ 10 m


Hard track

Starting from Hotel Creek Road and Sugar Creek picnic area this short circuit walk in Wallingat National Park takes you close to Hotel Creek with an abundance of cabbage tree palms around. Finish the walk with a picnic before heading home. Let us begin by acknowledging the Biripi & Worimi people, Traditional Custodians of the land on which we travel today, and pay our respects to their Elders past and present.



Class 4 of 6 Rough track, where fallen trees and other obstacles are likely	
Quality of track	Rough track, where fallen trees and other obstacles are likely (4/6)
Gradient	Gentle hills with occasional steps (2/6)
Signage	Minimal directional signs (4/6)
Infrastructure	Limited facilities (such as cliffs not fenced, significant creeks not bridged) (4/6)
Experience Required	Some bushwalking experience recommended (3/6)
Weather	Foretasted & unexpected storms and severe weather may impact on navigation and safety (4/6)

Getting to the start: From The Lakes Way, 6

- Turn on to Sugar Creek Road then drive for 6.2 km

Before you start any journey ensure you;

- Tell someone you trust where you are going and what to do if you are late returning
- Have adequate equipment, supplies, skills & knowledge to undertake this journey safely
- Consider weather forecasts, park/track closures & fire dangers
- Can respond to emergencies & call for help at any point
- Are healthy and fit enough for this journey

If not, change plans and stay safe. It is okay to delay and ask people for help.

Share
[Bushwalk.com](https://bushwalk.com/ii/VKK3J6)
[/ii/VKK3J6](https://bushwalk.com/ii/VKK3J6)





Sugar Creek Road

Sugar Creek Road

Pipeclay Creek

Cabbage Palm Loop

0.7

Cabbage Palm Loop

Cabbage Palm Loop

0.9

Hotel Creek

Cabbage Palm Loop

0.3

Coachwood Loop

0.2

Hotel Creek Road

1.3

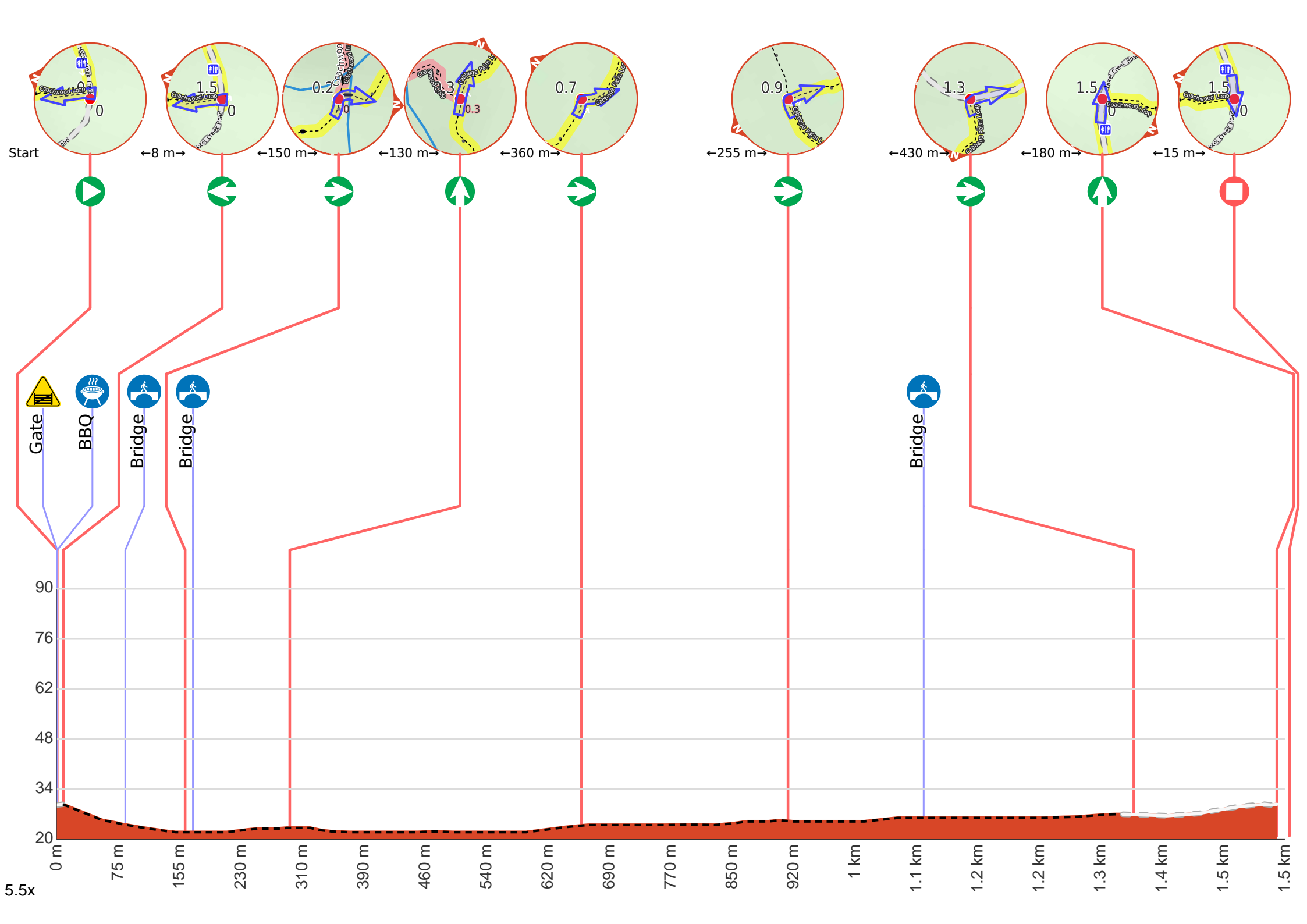
start

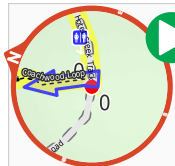


Pipeclay Creek

40

0.5





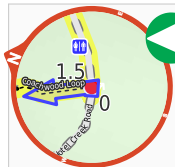
Start.



Find the gate at the start.



Find the BBQ at the start.

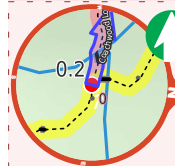


After another 8 m **turn left.**



After another 75 m cross the bridge (about 4 m long)

Start of an alternate route: Alternate route on Coachwood Loop to prolong the walk.



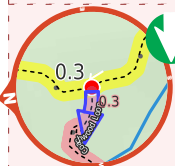
To take the alternate route continue straight here. **Start.**



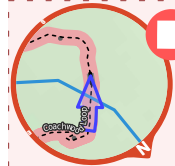
After another 20 m cross the bridge (about 7 m long)



After another 175 m cross the bridge (about 10 m long)



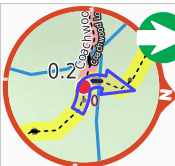
After another 125 m **turn around.**



After another 125 m come to the end.



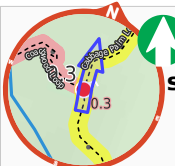
At the end of this alternate route, rejoin the main route.



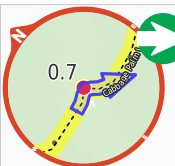
After another 70 m **turn right.**



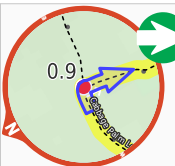
After another 10 m cross the bridge (about 10 m long)



After another 110 m **continue straight.**



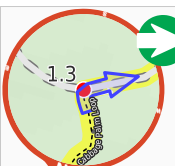
After another 360 m **turn right.**



After another 255 m **turn right.**



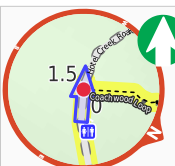
After another 170 m cross the bridge (about 5 m long)



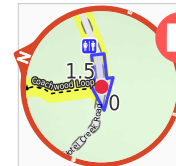
After another 255 m **turn right.**



After another 180 m come to a toilet.



Continue straight.



After another 15 m come to the end.