



Clamshell and Whites Falls

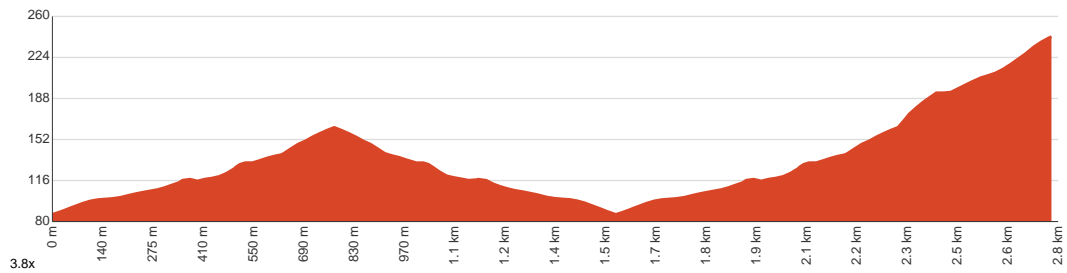
1 h 20 min to 2 h
1 h 30 min to 3 h

5.5 km
Return

↑ 308 m
↓ 308 m

3
Moderate track

Starting from the end of Behana Gorge Road, Aloomba, this walk takes you to the Clamshell and Whites Falls via a paved & sealed trail that follows the water pipeline. Take in the scenery as the straightforward trail removes the worry for getting lost. Then find yourself at the peaceful falls cascading over the granite boulders, forming multiple rock pools that you can swim in. The water is usually cold, refreshing and crystal clear. You don't need to get to the end to enjoy the beautiful green waters of Behana Creek, as there are various spots for you to cool off along the way. Keep an eye out for little yabbies around water. Expect a mostly shaded walk in an eucalypt forest. The area tends to be busy on the weekends. Watch out for snakes. Let us begin by acknowledging the Traditional Custodians of the land on which we travel today, and pay our respects to their Elders past and present.



Class 3 of 6 Formed track, with some branches and other obstacles	
Quality of track	Smooth and hardened path (1/6)
Gradient	Short steep hills (3/6)
Signage	Clearly signposted (2/6)
Infrastructure	Generally useful facilities (such as fenced cliffs and seats) (2/6)
Experience Required	No experience required (1/6)
Weather	Weather generally has little impact on safety (2/6)

Getting to the start: From Bruce Highway, A1

- Turn on to Behana Gorge Road then drive for 4.5 km



Before you start any journey ensure you;

- Tell someone you trust where you are going and what to do if you are late returning
- Have adequate equipment, supplies, skills & knowledge to undertake this journey safely
- Consider weather forecasts, park/track closures & fire dangers
- Can respond to emergencies & call for help at any point
- Are healthy and fit enough for this journey

If not, change plans and stay safe. It is okay to delay and ask people for help.

Share
Bushwalk.com
/j/FIQJB1





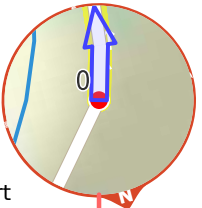
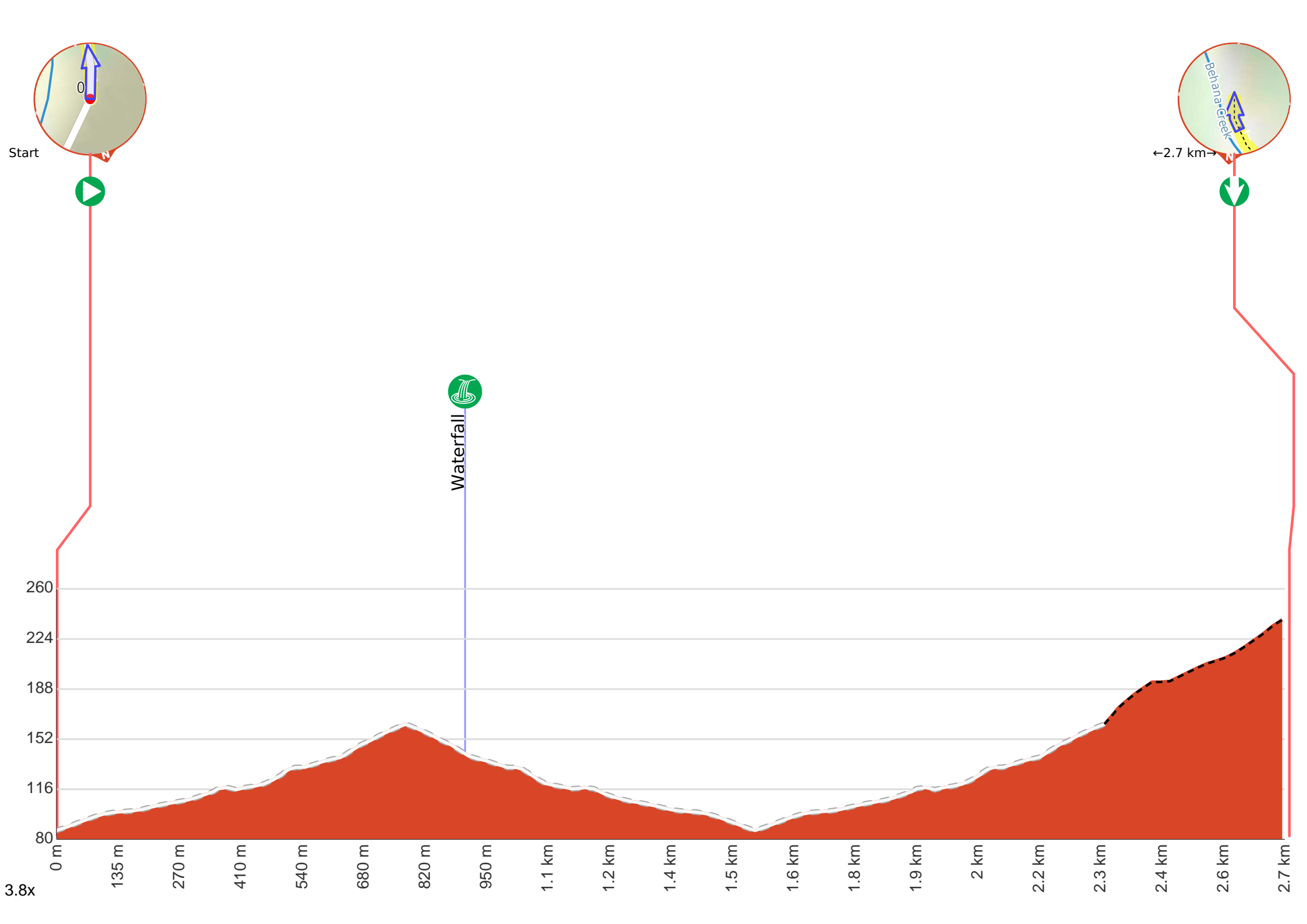
start

2.7

Behana Creek

Behana Creek





Start



←2.7 km→



Waterfall

Getting started: From the end of Behana Gorge Road(pavement), head south towards the yellow signposted gate along the extension of the road. Head around the gate and join the paved trail that follows the pipeline. About 1.3 kilometres into the track, you'll get closer to Behana Creek. Keep the said creek to your left and stay on the sealed track to continue along the Clamshell and Whites Falls Track.




Start.



After 900 m pass the "Clamshell Falls" (40 m on your left).



After another 1.8 km come to "Whites Falls".



Turn around here and retrace the main route for 2.7 km to get back to the start.