



# Mushroom Rock Nature Trail

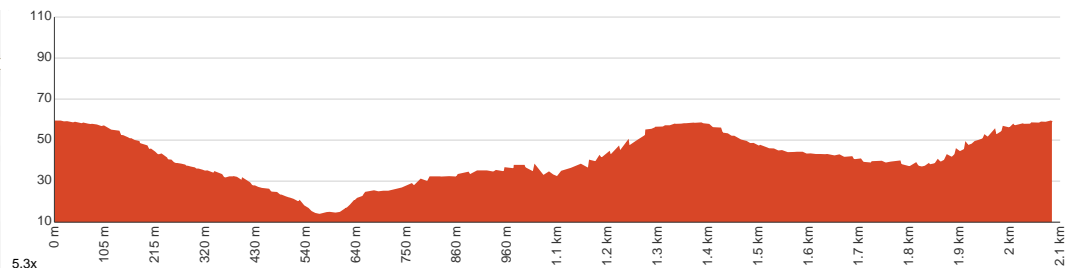
 40 min to 1 h

  
2.1 km  
Circuit

  
↑ 75 m  
↓ 75 m

 3  
Moderate track

Starting from the dirt car park at the end of Mushroom Rock Road, this walk takes you on a circuit in Kalbarri National Park. This walk offers visitors chances to experience rock formations that were created by ancient erosive forces. The red cliffs that have been shaped by the wind and water rise as much as 100 over the sea level. It is also possible to enjoy open views of the Indian Ocean. There are certain sections that can be slippery due to wet rocks and uneven surfaces. Walkers should proceed with caution. Wearing hiking shoes is advised. Let us begin by acknowledging the Traditional Custodians of the land on which we travel today, and pay our respects to their Elders past and present.

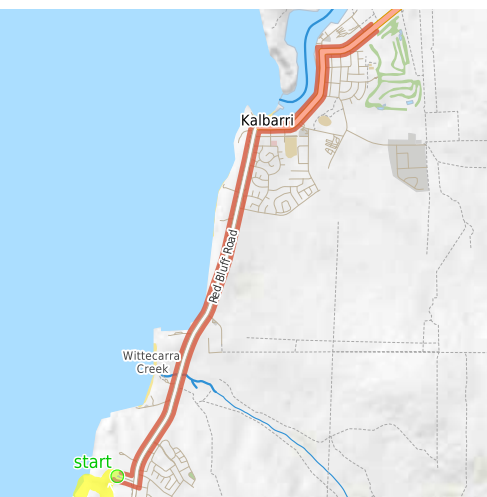


Class 3 of 6  
Formed track, with some branches and other obstacles

Quality of track	Formed track, with some branches and other obstacles (3/6)
Gradient	Gentle hills with occasional steps (2/6)
Signage	Clearly signposted (1/6)
Infrastructure	Generally useful facilities (such as fenced cliffs and seats) (2/6)
Experience Required	No experience required (1/6)
Weather	Weather generally has little impact on safety (1/6)

**Getting to the start:** From Kalbarri Road, Kalbarri.

- Turn on to Grey Street then drive for 6.6 km
- Turn right onto Mushroom Rock Road and drive for another 255 m



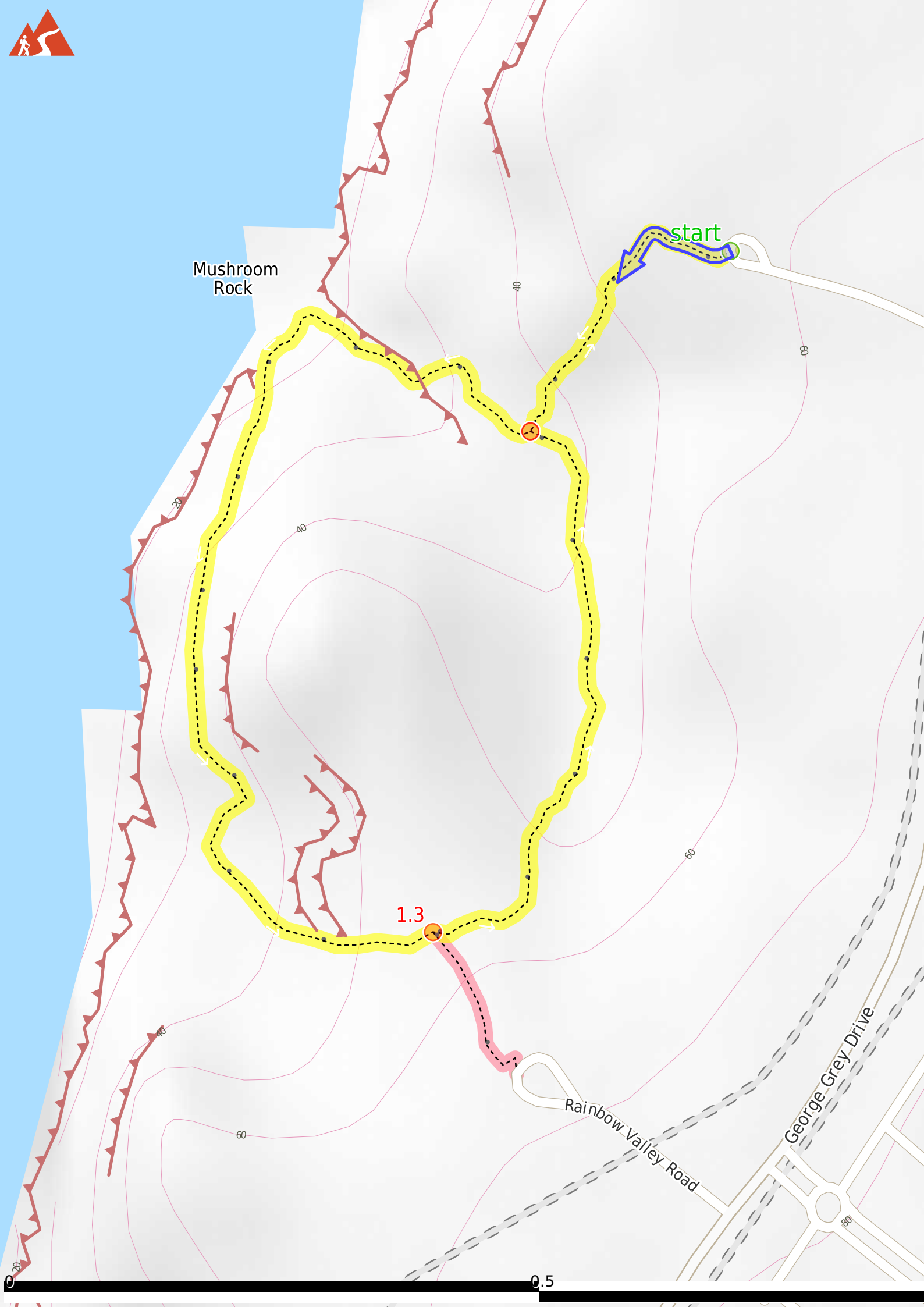
## Before you start any journey ensure you;

- Tell someone you trust where you are going and what to do if you are late returning
- Have adequate equipment, supplies, skills & knowledge to undertake this journey safely
- Consider weather forecasts, park/track closures & fire dangers
- Can respond to emergencies & call for help at any point
- Are healthy and fit enough for this journey

If not, change plans and stay safe. It is okay to delay and ask people for help.

Share  
[Bushwalk.com](https://bushwalk.com/#!/ESDIS)  
[/#!/ESDIS](https://bushwalk.com/#!/ESDIS)





Mushroom  
Rock

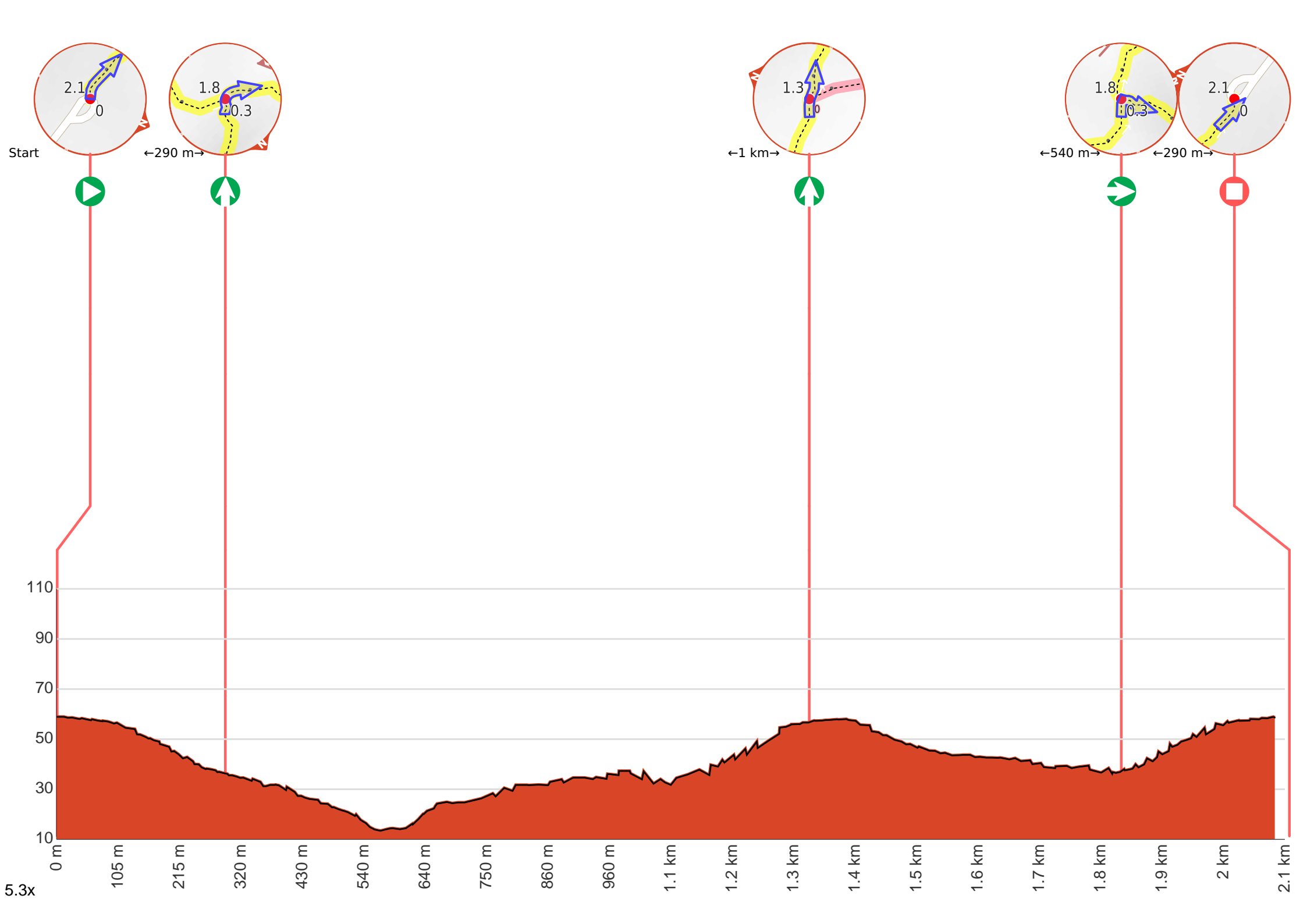
start

1.3

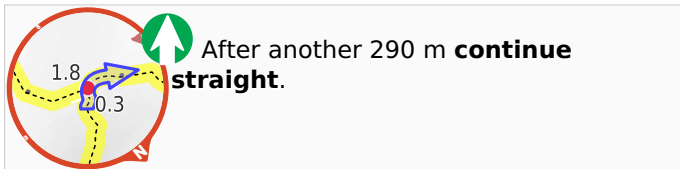

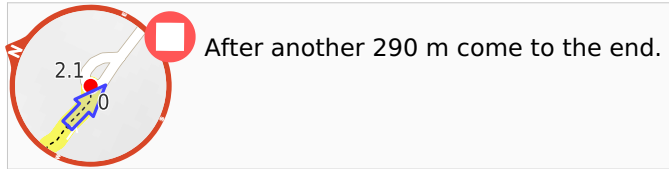
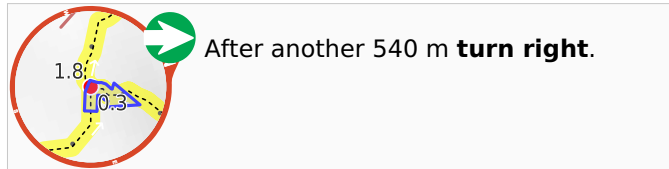
Rainbow Valley Road

George Grey Drive

0.5



**Getting started:** From the car park at the end of Mushroom Rock Road, pass through the bollard and head towards the little sign marking the start of the journey. Pass by that little sign (to your left) and another slanted informational signpost (to your right). 290 metres into the walk, keep right at the 3-way intersection to continue along Mushroom Rock Nature Trail (counterclockwise).



**Start of an alternate access route:** An alternate access point from/to Rainbow Valley Road.

