




Clarinda St Dog Walking Trail

 15 min to 30 min

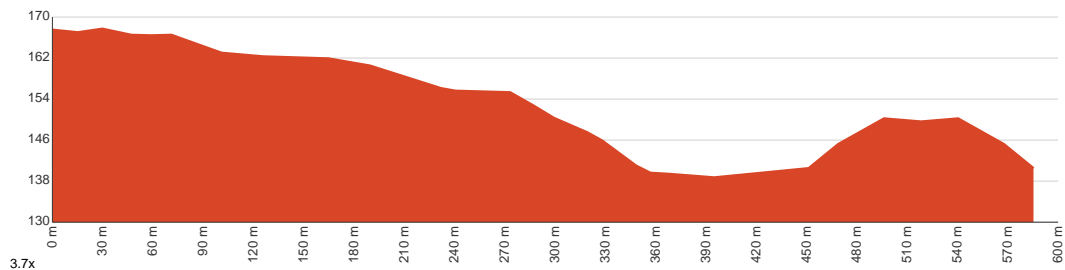

590 m
One way


↑ 13 m
↓ 40 m

 2
Easy track

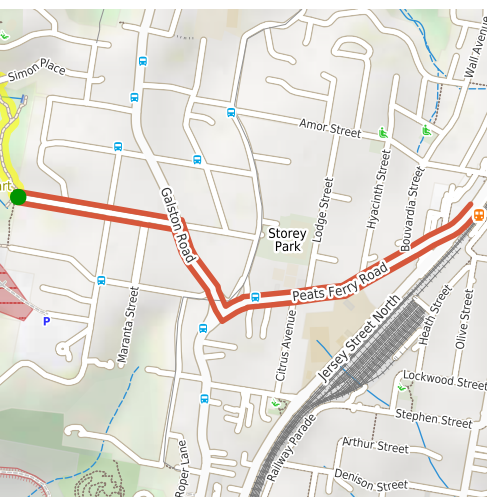


This short walk links Clarinda St and Simon Pl in Hornsby Heights. The walk follows a management trail and is one of three dog friendly walks in Berowra Valley Regional Park. Starting at the wetlands at the end of Clarinda St you follow the Great North Walk alternate route until the turn off to the Simon Place. Dogs on leash are most welcome on this section of the trail. Let us begin by acknowledging the Traditional Custodians of the land on which we travel today, and pay our respects to their Elders past and present.



Class 2 of 6 Clear and well formed track or trail	
Quality of track	Clear and well formed track or trail (2/6)
Gradient	Gentle hills with occasional steps (2/6)
Signage	Clearly signposted (1/6)
Infrastructure	Generally useful facilities (such as fenced cliffs and seats) (1/6)
Experience Required	No experience required (1/6)
Weather	Weather generally has little impact on safety (1/6)

Getting to the start: From Baldwin Avenue



- Turn on to Pacific Highway, B83 then drive for 55 m
- Keep right onto Pacific Highway, B83 and drive for another 75 m
- Continue onto Peats Ferry Road and drive for another 780 m
- Turn right onto Galston Road and drive for another 330 m
- Turn left onto Clarinda Street and drive for another 540 m

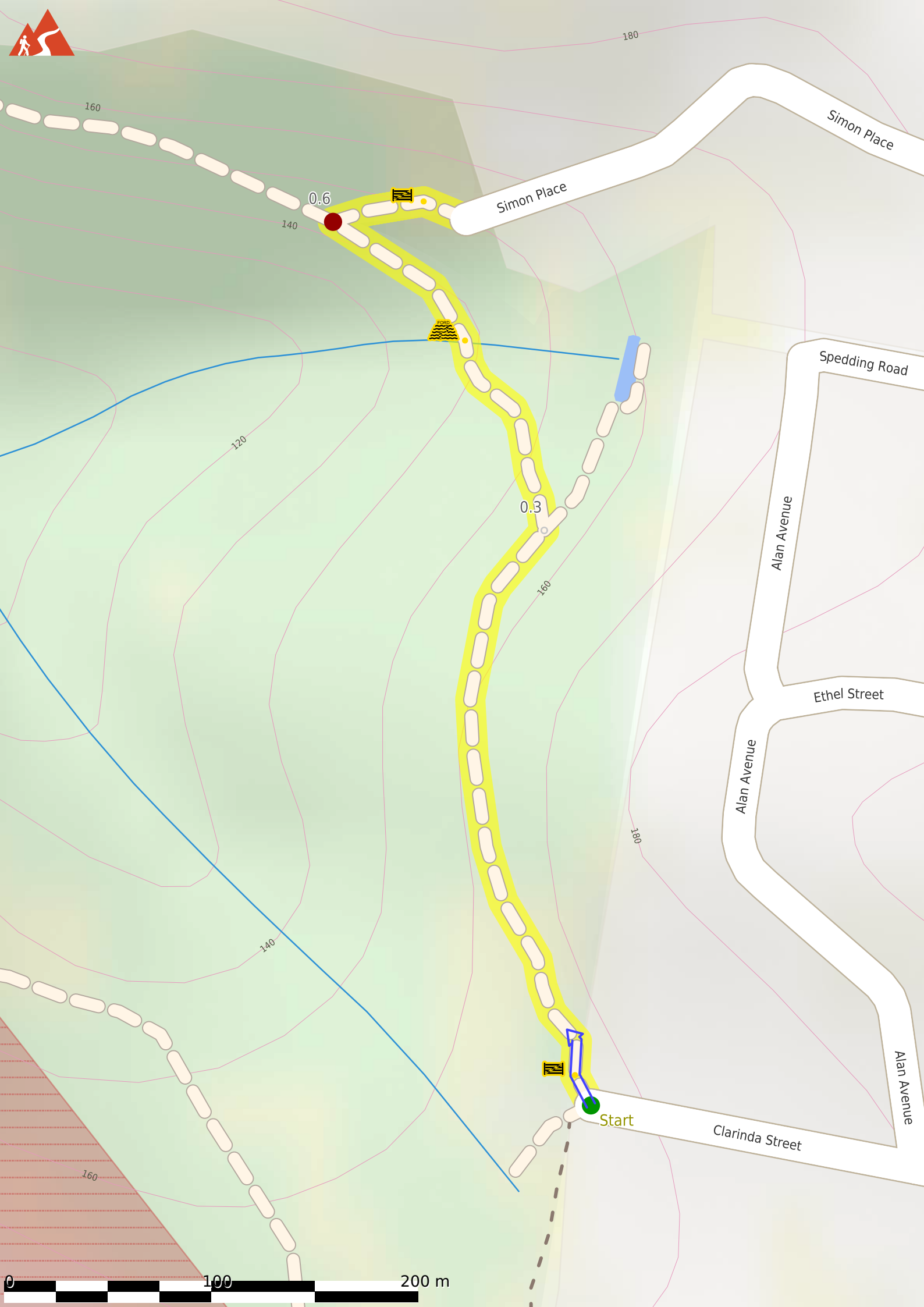
Before you start any journey ensure you;

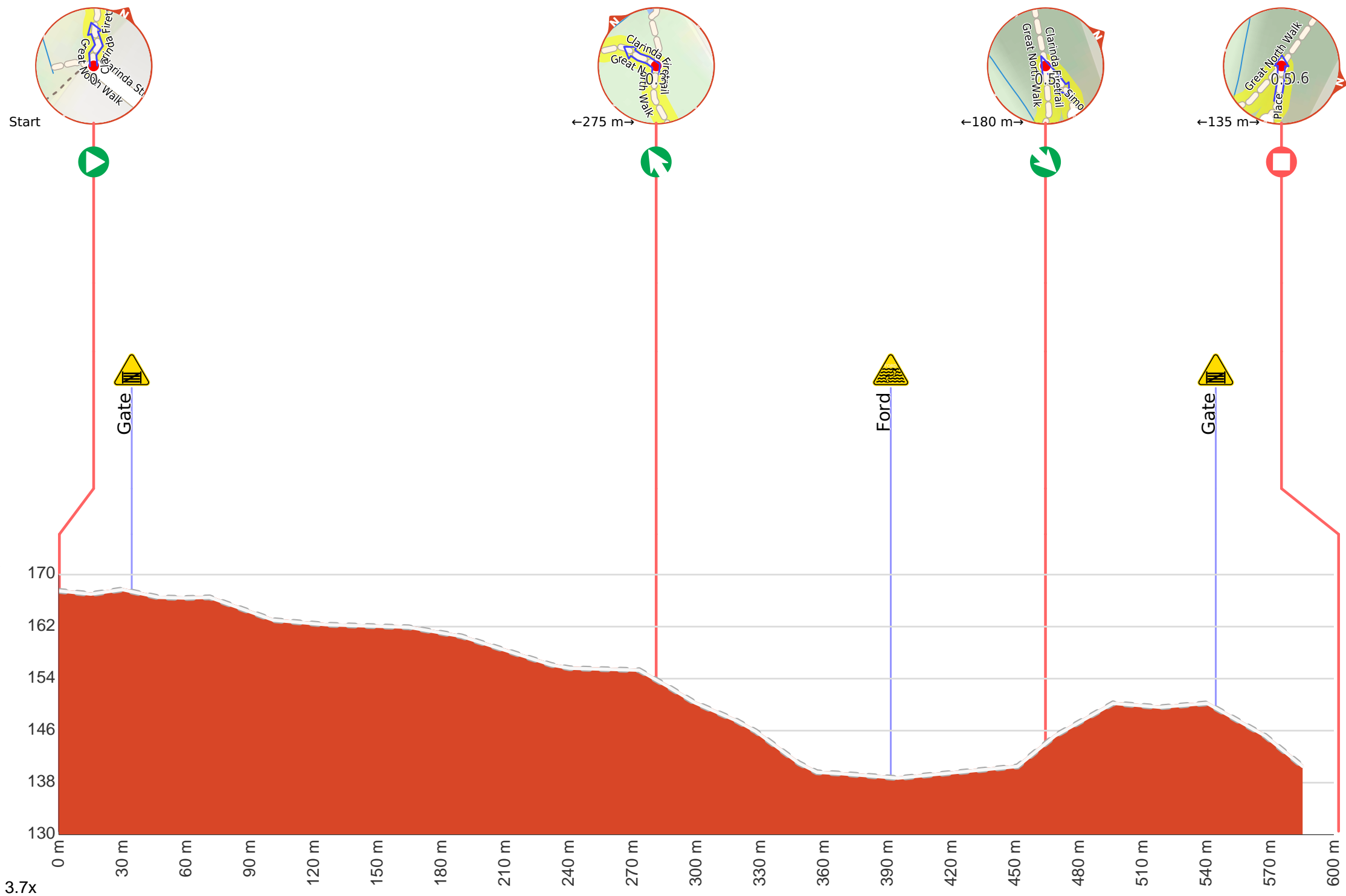
- Tell someone you trust where you are going and what to do if you are late returning
- Have adequate equipment, supplies, skills & knowledge to undertake this journey safely
- Consider weather forecasts, park/track closures & fire dangers
- Can respond to emergencies & call for help at any point
- Are healthy and fit enough for this journey

If not, change plans and stay safe. It is okay to delay and ask people for help.

Share
[Bushwalk.com](https://bushwalk.com/i/12A4PC)
[/i/12A4PC](https://bushwalk.com/i/12A4PC)







Getting started: From the end of Clarinda St Hornsby, this walk heads around the green gate with the 'Berowra Valley Regional Park' sign on it, keeping the 'Clarinda wetlands' to the left. The walk follows the management trail, which soon bends left and gently winds through the bushland. There are some interesting rock formations on the right and the occasional valley view on the left. The track is fairly flat most of the way, until a left-hand bend that leads down to cross a small creek, and then up the other side of the valley. Once the track flattens out again, it comes to an intersection with the Simon PI management trail on the right, at a fairly large clearing.

