



# Billimina Art Site & Falls

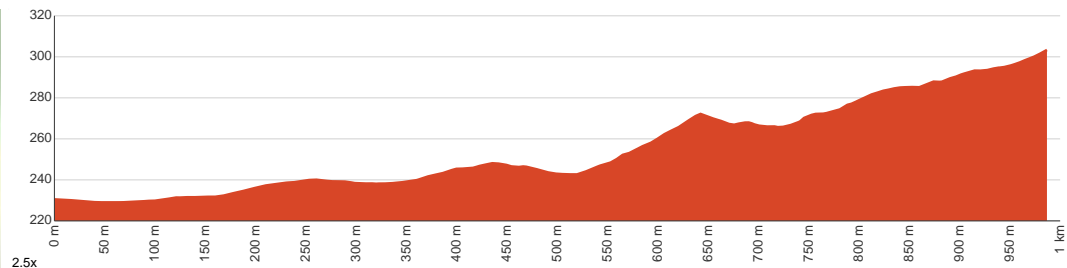
 45 min to 1 h

  
2 km  
Return

  
↑ 107 m  
↓ 107 m

  
Moderate track

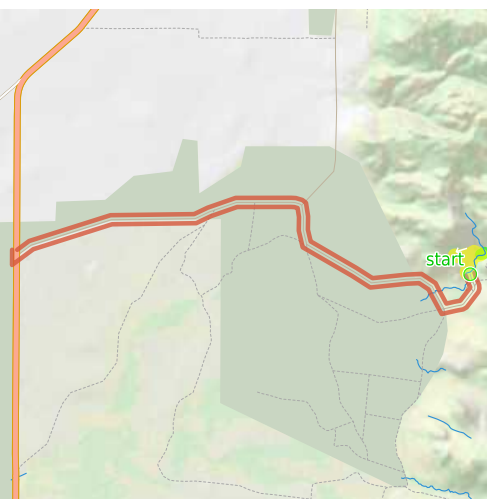
Starting from Buandik Picnic Area, Glenisla, this return walk takes you to Billimina Art Site and Billimina Falls. You can enjoy some magnificent aboriginal art over the massive rock formation at the Billimina site and glimpses of the Victoria Range through the trees. There are over 2,500 motives you can observe in the area comprised of red ochre. The walk itself is not physically demanding, but you can feel the emotional rush as you pass by the motives. Additionally, you can observe the rich plantation and Bilimina Falls, a seasonal fall that is more intense during the wet season. The rock formations can be sharp and slippery. Therefore, you might want to wear grippy footwear with ankle support. Let us begin by acknowledging the Traditional Custodians of the land on which we travel today, and pay our respects to their Elders past and present.



Class 3 of 6 Formed track, with some branches and other obstacles	
Quality of track	Formed track, with some branches and other obstacles (3/6)
Gradient	Gentle hills with occasional steps (2/6)
Signage	Clearly signposted (2/6)
Infrastructure	Generally useful facilities (such as fenced cliffs and seats) (2/6)
Experience Required	No experience required (2/6)
Weather	Weather generally has little impact on safety (2/6)

**Getting to the start:** From Henty Highway, A200, Glenisla.

- Turn on to Billywing Road then drive for 4.9 km
- Turn slight right onto Red Rock Road and drive for another 650 m
- Turn left onto Harrops Track and drive for another 2.7 km
- Turn left onto Red Rock Road, 2nd and drive for another 900 m



## Before you start any journey ensure you;

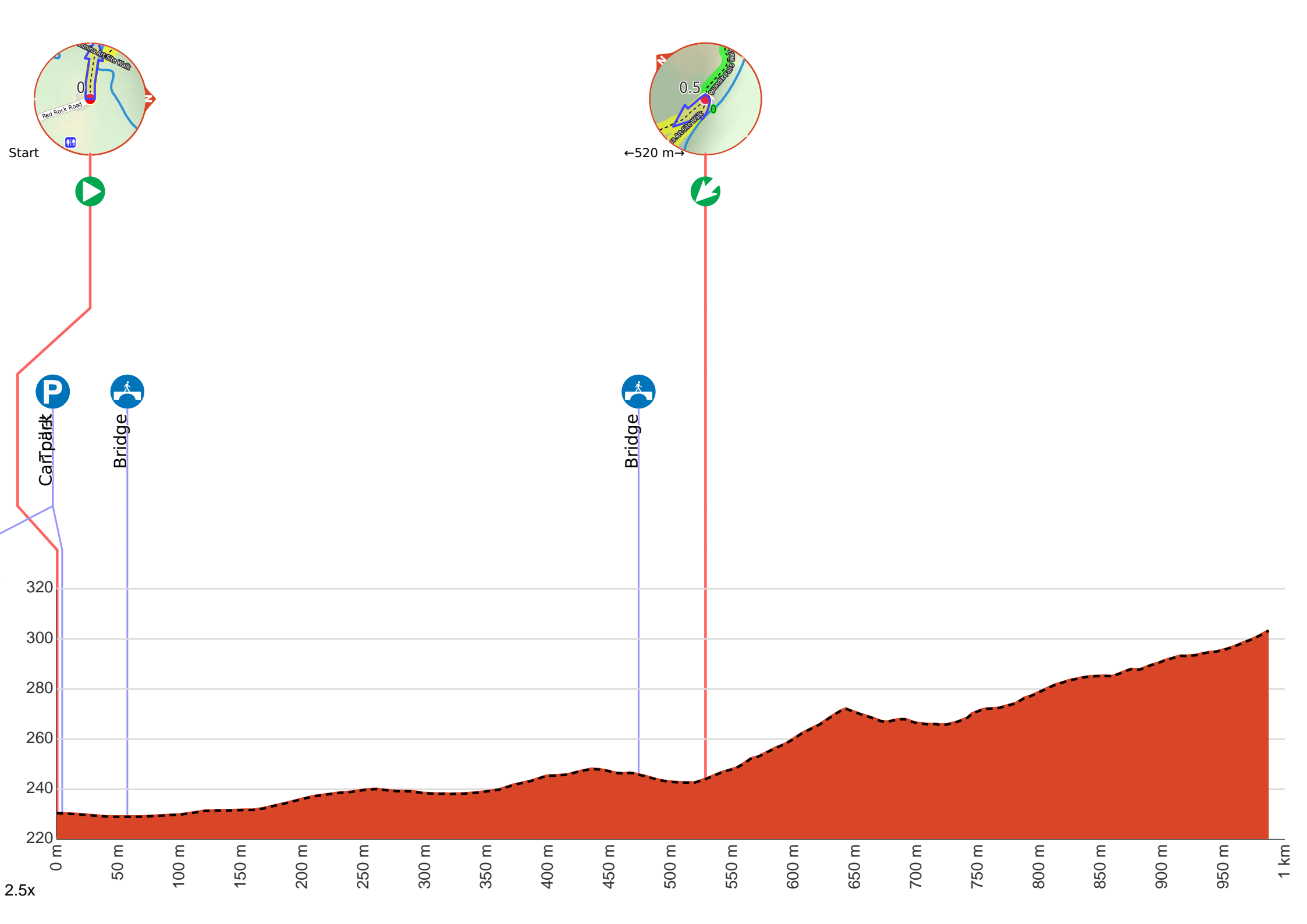
- Tell someone you trust where you are going and what to do if you are late returning
- Have adequate equipment, supplies, skills & knowledge to undertake this journey safely
- Consider weather forecasts, park/track closures & fire dangers
- Can respond to emergencies & call for help at any point
- Are healthy and fit enough for this journey

If not, change plans and stay safe. It is okay to delay and ask people for help.

Share  
[Bushwalk.com](https://bushwalk.com/j/18HURZ)  
[/j/18HURZ](https://bushwalk.com/j/18HURZ)







**Getting started:** From Buandik picnic ground, pass through the bollard and head directly towards the singular wide trail as you pass by the picnic tables and toilet (to your right). Head along the said trail and cross the creek (bed) via the bridge to continue along Billimina Art Site & Falls Track.



**Start.**



There is a toilet (about 70 m back from the start).



Find the car park at the start.



After another 50 m cross the bridge (about 10 m long)

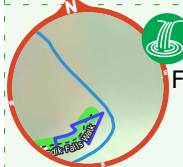


After another 400 m cross the bridge (about 3 m long)

**Start of an optional side trip:** This side trip takes you to the gorgeous Buandik Falls.



To start this optional side trip continue straight here, at the intersection of Billimina Art Site Walk & Buandik Falls Walk **Start** heading along *Buandik Falls Walk* (a walking track).



After another 75 m come to "Buandik Falls".



The end.



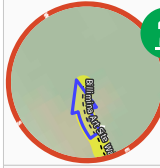
Turn around and retrace your steps back the 75 m to the main route.



Back at the main route veer right and follow on from the 520 m waypoint.



After another 50 m (at the intersection of Buandik Falls Walk & Billimina Art Site Walk) **turn sharp left**, to head along Billimina Art Site Walk.



After another 470 m come to "Billimina Art Site".



Turn around here and retrace the main route for 990 m to get back to the start.