




Flat Rock Creek

(Dharawal Country)

 10 min to 15 min

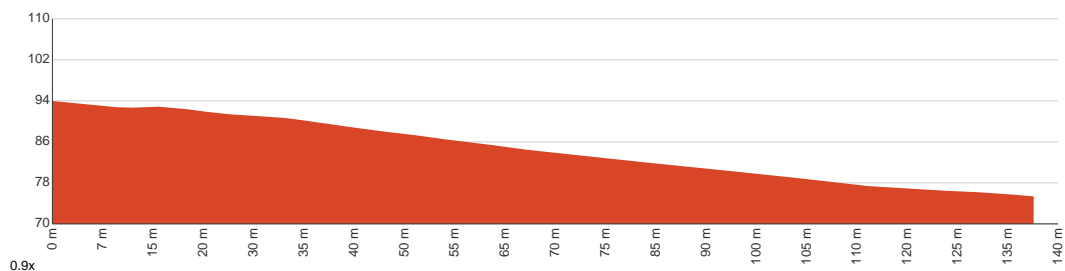

275 m
Return


↑ 19 m
↓ 19 m


Moderate track



This short walk explores a piece of the Royal National Park, with lovely wildflowers in spring, and some great sandstone rock formations. The main highlight is the creek. Flat Rock Creek, as the name suggests, has a solid and flat bed. The rock is red in colour and the water flows across the width of the creek. This spot is great on a sunny day to contrast the blue sky with the red rock. Let us begin by acknowledging the Dharawal people, Traditional Custodians of the land on which we travel today, and pay our respects to their Elders past and present.

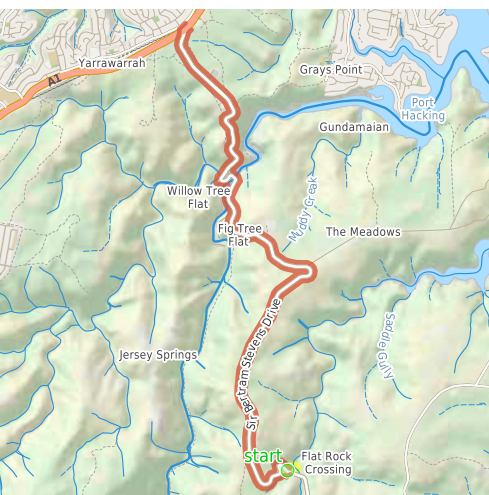


Class 3 of 6
Formed track, with some branches and other obstacles

Quality of track	Formed track, with some branches and other obstacles (3/6)
Gradient	Short steep hills (3/6)
Signage	Directional signs along the way (3/6)
Infrastructure	Limited facilities, not all cliffs are fenced (3/6)
Experience Required	Some bushwalking experience recommended (3/6)
Weather	Weather generally has little impact on safety (1/6)

Getting to the start: From Princes Highway, A1

- Turn on to Farnell Avenue then drive for 10 km
- Turn left and drive for another 15 m



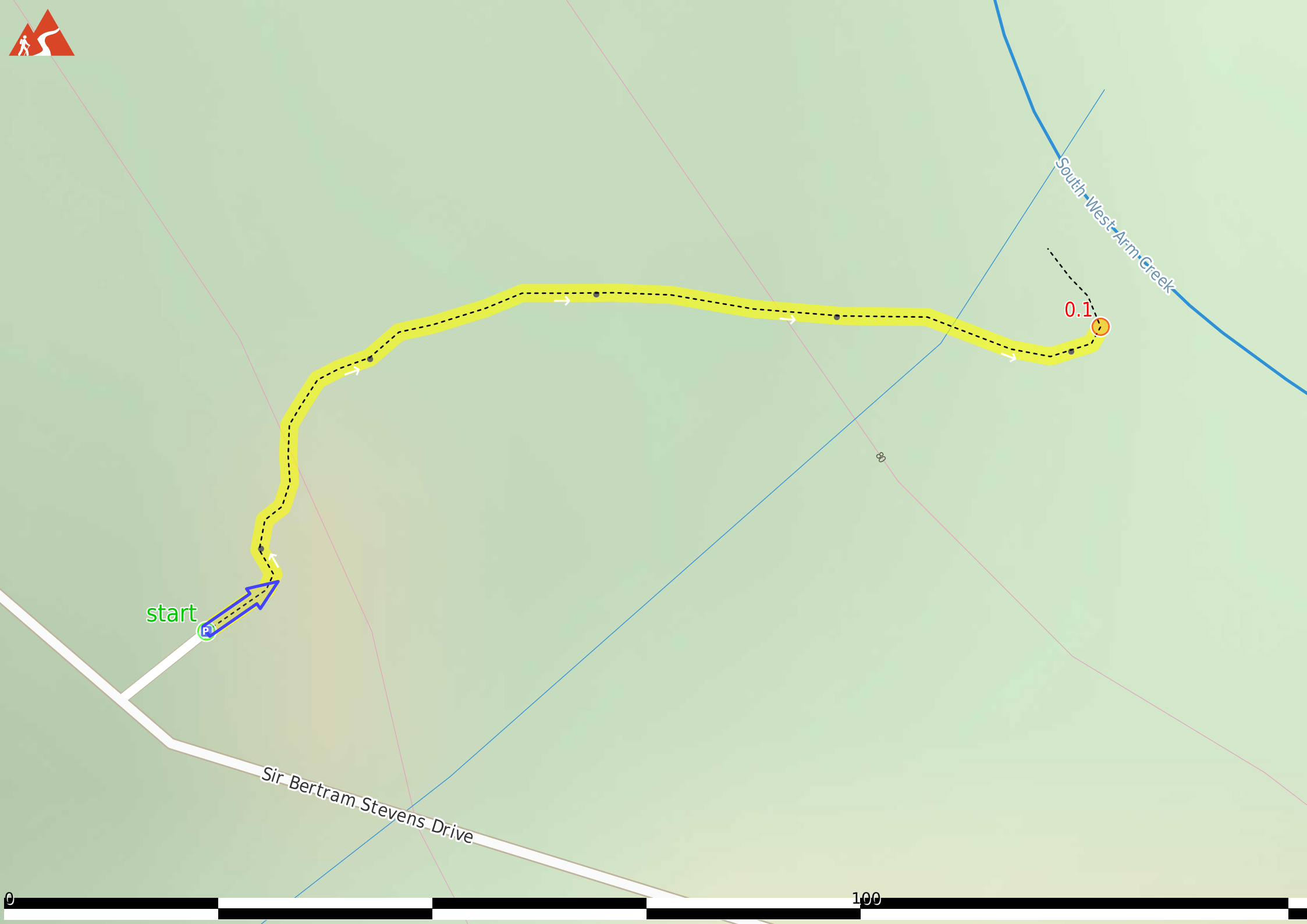
Before you start any journey ensure you;

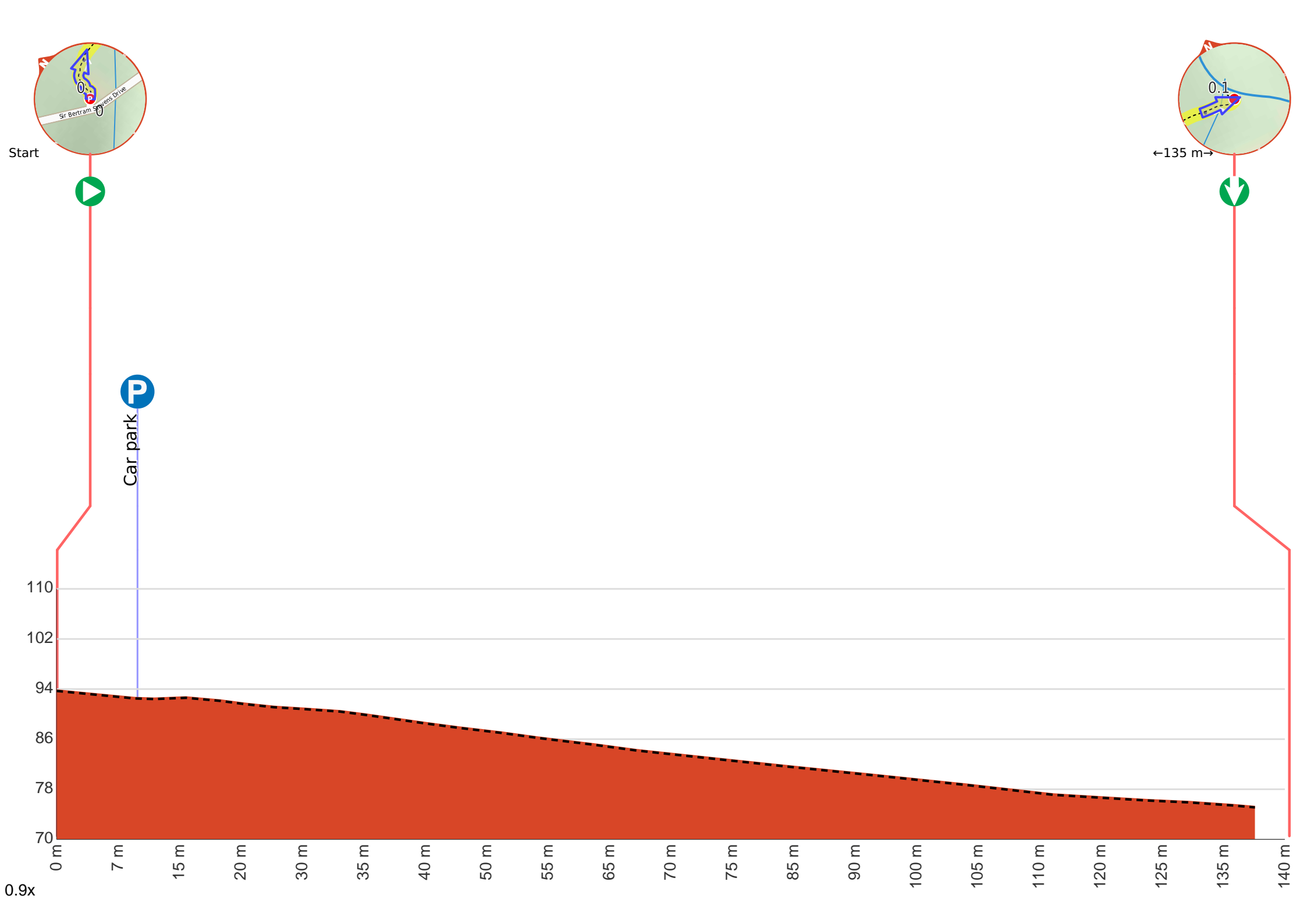
- Tell someone you trust where you are going and what to do if you are late returning
- Have adequate equipment, supplies, skills & knowledge to undertake this journey safely
- Consider weather forecasts, park/track closures & fire dangers
- Can respond to emergencies & call for help at any point
- Are healthy and fit enough for this journey

If not, change plans and stay safe. It is okay to delay and ask people for help.

Share
[Bushwalk.com](https://bushwalk.com.au/j/10UDM)
[/j/10UDM](https://bushwalk.com.au/j/10UDM)







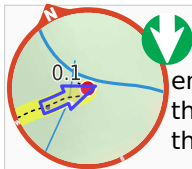
Getting started: From the Flat Rock Creek car park (West of Flat Rock Creek bridge, 6.6KM south of Audley on Sir Bertram Stevens Dr), this walk follows the track past the 'Flat Rock Creek' sign. Following the arrow down the rock the walk then winds through the bush passing some interesting rock formations and views of the creek. Just near the creek the track heads right to come to the bank of Flat Rock Creek. (The creek may be impassable after rain, and is slippery).



Start.



Find the car park at the start.



Continue another 130 m to find the end. Then turn around here and retrace the main route for 135 m to get back to the start.



About 25 m past the end is "Flat Rock Creek".



Flat Rock Creek is found south east of Audley and flows north under Sir Bertram Stevens Drive. In places the water is wide and shallow as it flows across the solid flat rock bed. The red rock and the shallow creek make for a very interesting environment. It is a nice cool spot to visit on hot days.