





# Point Lookout Gorge Circuit

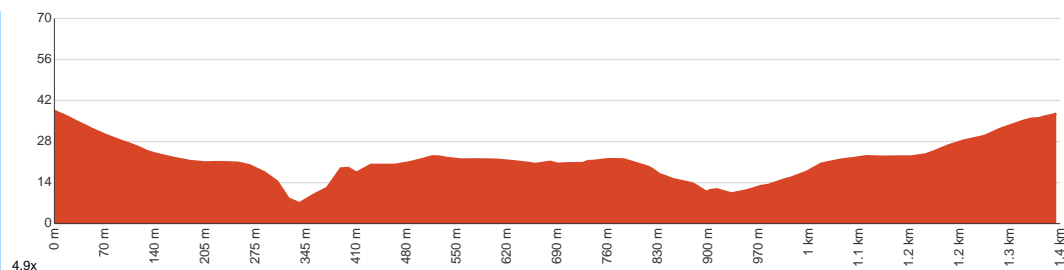
 30 min to 45 min  
 10 min to 20 min

  
1.4 km  
Circuit

  
↑ 48 m  
↓ 49 m

 2  
Easy track

Starting from Mooloomba Road, Point Lookout, this walk takes you on a circuit on the headland of Point Lookout via the Gorge Walk track, visiting multiple lookouts along the way. Prepare to be overwhelmed by the views and wildlife on this walk. From groups of kangaroos around the track to dolphins and sea turtles in the ocean, you'll have a lot to look out for. Manta rays and sharks may show themselves as well. If you're here around September by any chance, you may even see the colossal humpback whales migrating. If lucky, you'll even witness one go up in the air and splash tremendous amounts of water when it comes down. The track is well maintained and secured by railings, making it family friendly. Besides the ample wildlife, the stunning coastal views and the vast ocean is enough to make the trip worthwhile. After the leisurely walk, cool off at the panoramic beach nearby to magnify the experience. Keep in mind that the track is quite exposed, so sunscreen and a hat is recommended. Let us begin by acknowledging the Traditional Custodians of the land on which we travel today, and pay our respects to their Elders past and present.



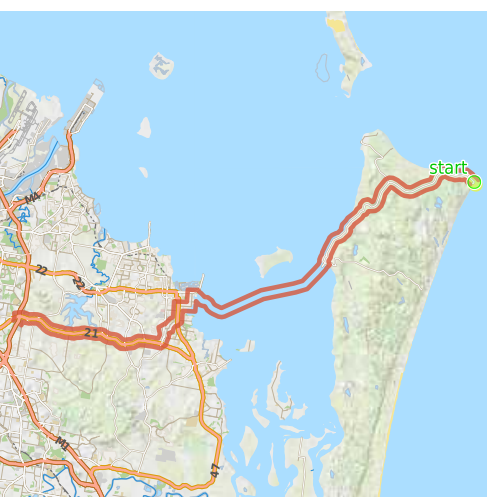
Class 2 of 6

Clear and well formed track or trail

Quality of track	Clear and well formed track or trail (2/6)
Gradient	Gentle hills with occasional steps (2/6)
Signage	Clearly signposted (1/6)
Infrastructure	Generally useful facilities (such as fenced cliffs and seats) (1/6)
Experience Required	No experience required (1/6)
Weather	Weather generally has little impact on safety (1/6)

**Getting to the start:** From Gateway Motorway, M1

- Turn on to then drive for 440 m
- Keep right and drive for another 60 m
- Turn right onto Mount Gravatt-Capalaba Road, 2, A21 and drive for another 8.2 km
- At roundabout, take exit 2 onto Mount Cotton Road, 21, 45 and drive for another 520 m
- At roundabout, take exit 2 onto Mount Cotton Road, 21, 45 and drive for another 3.8 km
- At roundabout, take exit 2 onto Boundary Road, 21 and drive for another 1.6 km
- Turn left onto Panorama Drive, 46 and drive for another 1.5 km
- Turn right onto Panorama Drive and drive for another 1.7 km
- Turn right onto South Street and drive for another 55 m
- Turn left onto Cleveland Redland Bay Road, 47, SMB and drive for another 1.3 km
- At roundabout, take exit 3 onto Long Street, SMB and drive for another 770 m
- At roundabout, take exit 2 onto Long Street, SMB and drive for another 1.6 km
- At roundabout, take exit 3 onto Middle Street and drive for another 600 m
- Turn left and drive for another 175 m
- Turn right and drive for another 13.5 km
- At roundabout, take exit 2 onto Junner Street and drive for another 270 m
- Turn left onto Ballow Road and drive for another 10.7 km
- Continue onto East Coast Road and drive for another 9.5 km



Share  
Bushwalk.com  
/j/IMLG9A





Mintee Street

Moorngalpa Road

start

0

1.4

North Gorge Walk

North Gorge Walk

North Gorge Walk

North Gorge Walk

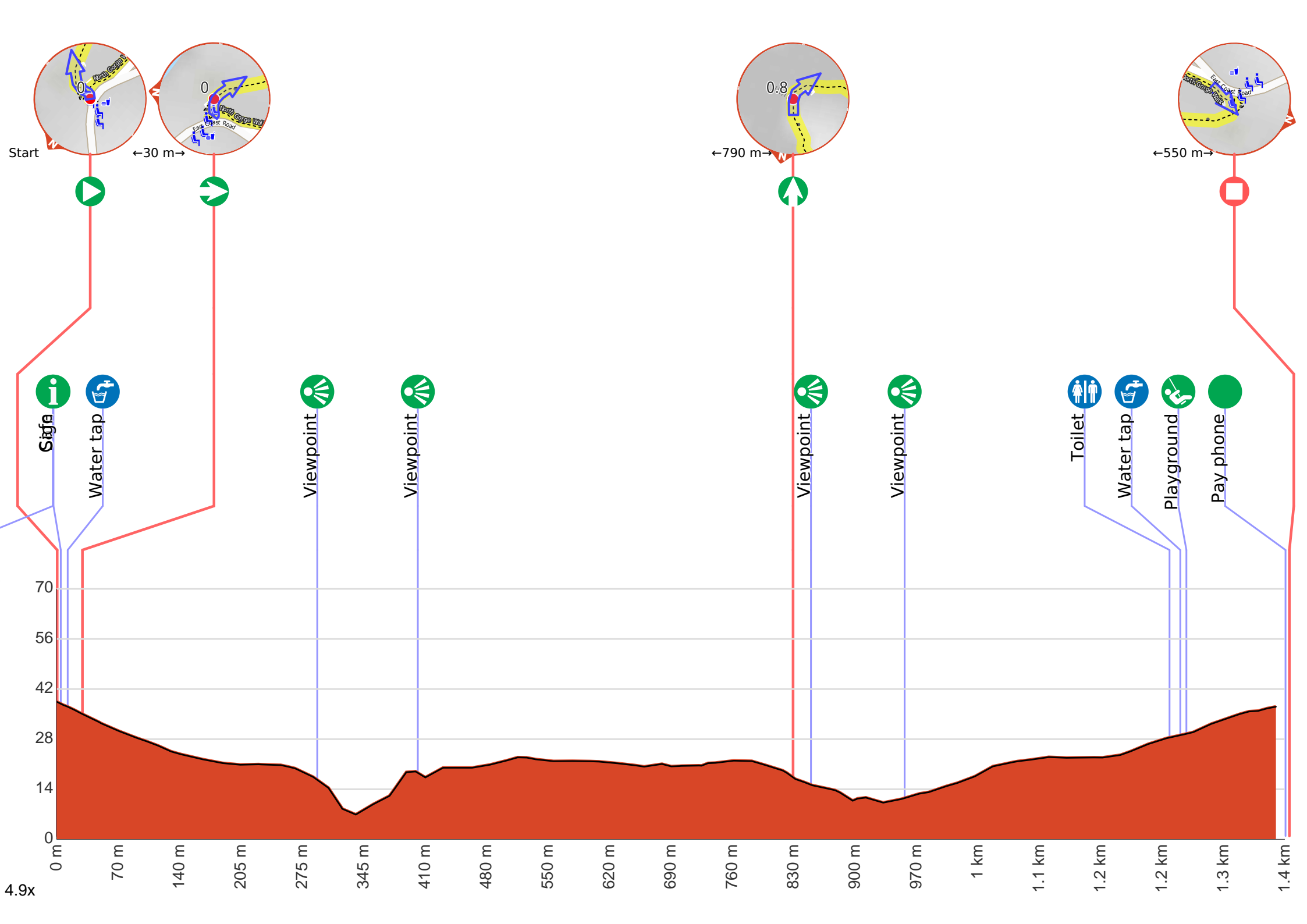
North Gorge Walk

North Gorge Walk

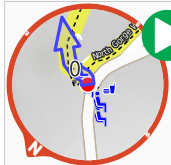
0.8

1





**Getting started:** From Mooloomba Road(across No:19 Oceanic Gelati and Coffee Bar), head towards the sheltered informative signpost, moving directly away from the road. Pass by the said signpost to your left and head along the railed track gently uphill. Shortly after, veer right at the T intersection to continue along the Point Lookout Gorge Circuit(clockwise).



**Start** heading along *North Gorge Walk*.



Blue Room (about 125 m back from the start).

Mo-Fr 7:30-15:00



Find the sign at the start.



Find the water tap at the start.



After another 105 m come to the viewpoint (7 m on your left).



After another 295 m pass the toilet (40 m on your left). This toilet is male and female.



After another 10 m pass the water tap (15 m on your left).



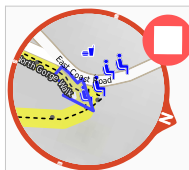
After another 7 m pass the playground (15 m on your left).



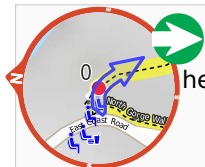
After another 110 m pass the pay phone (on your right).



Then come to a seat., has a backrest.



The end.



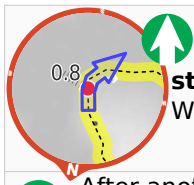
After another 15 m **turn right**, to head along North Gorge Walk.



After another 260 m come to the viewpoint (10 m on your left).



After another 110 m come to the viewpoint (10 m on your left).



After another 420 m **continue straight**, to head along North Gorge Walk.



After another 20 m come to the viewpoint (55 m on your left).