



Mount Arawang Track

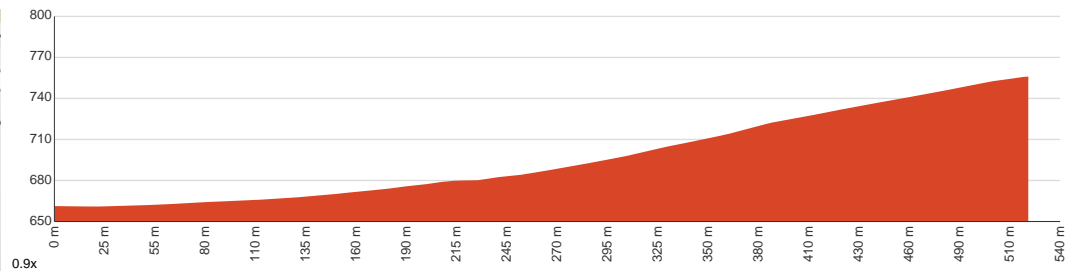
 30 min to 40 min


1 km
Return


↑ 95 m
↓ 95 m


Easy track

Starting from the concrete path just off Namatjira Drive (350 metres southeast of intersection with Kapunda Street), Fisher, this walk takes you to the summit of Mount Arawang and back. You'll be enjoying the panoramic views over Canberra in no time and without much effort too, as the track directly takes you to the top. You can see the Telstra Tower in distance from the trig station on top, which can make a great frame for a picture. An echidna may also make an appearance if you're lucky. Let us begin by acknowledging the Traditional Custodians of the land on which we travel today, and pay our respects to their Elders past and present.



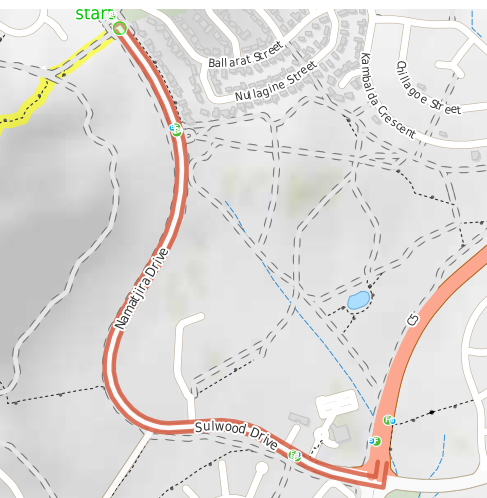
Class 2 of 6

Clear and well formed track or trail

Quality of track	Clear and well formed track or trail (2/6)
Gradient	Gentle hills with occasional steps (2/6)
Signage	Clearly signposted (2/6)
Infrastructure	Generally useful facilities (such as fenced cliffs and seats) (2/6)
Experience Required	No experience required (1/6)
Weather	Weather generally has little impact on safety (1/6)

Getting to the start: From Tuggeranong Parkway

- Turn on to Sulwood Drive then drive for 1.7 km
- Turn left and drive for another 8 m



Before you start any journey ensure you;

- Tell someone you trust where you are going and what to do if you are late returning
- Have adequate equipment, supplies, skills & knowledge to undertake this journey safely
- Consider weather forecasts, park/track closures & fire dangers
- Can respond to emergencies & call for help at any point
- Are healthy and fit enough for this journey

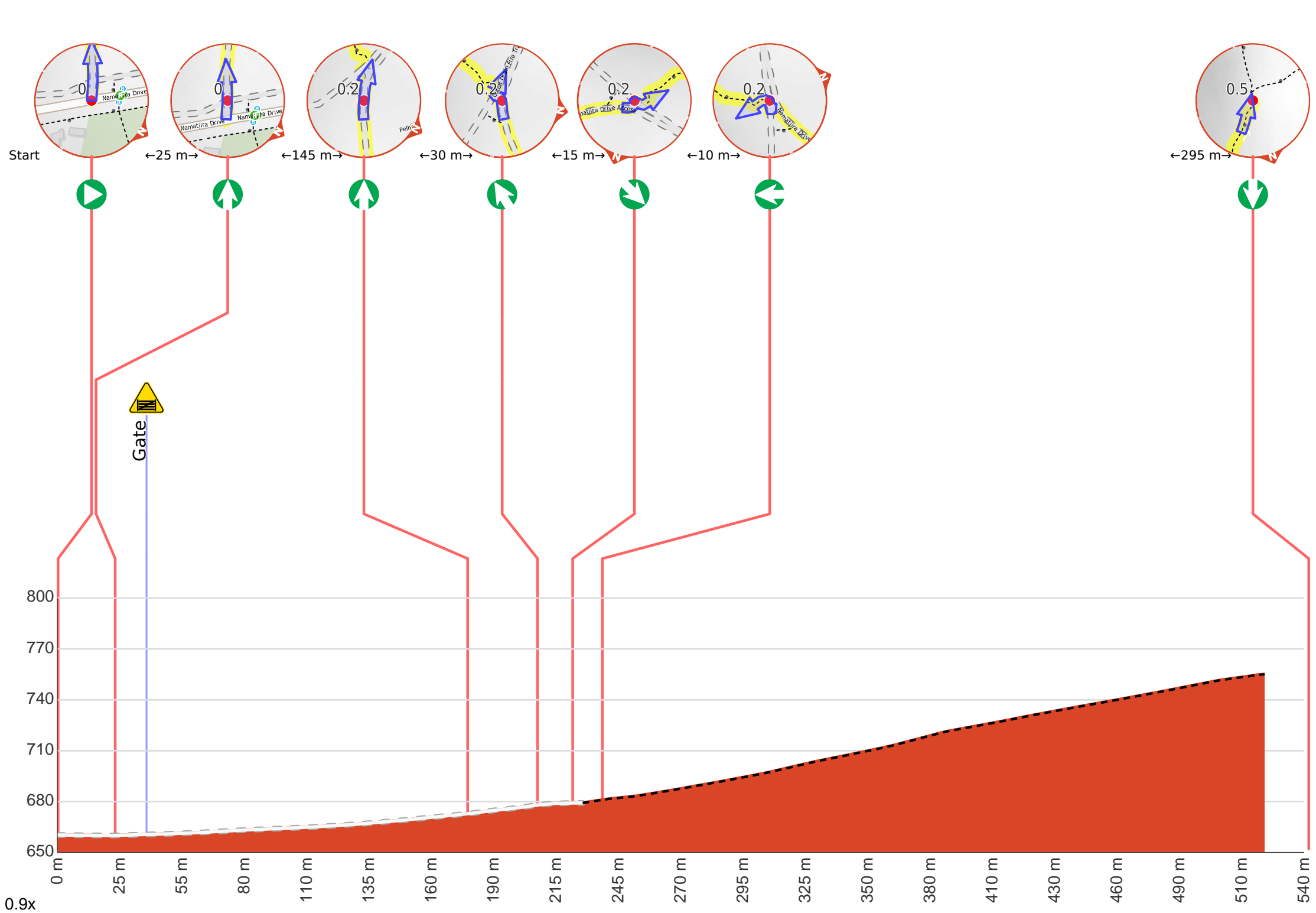
If not, change plans and stay safe. It is okay to delay and ask people for help.

Share

[Bushwalk.com](https://bushwalk.com.au/LNGV75)
[/i/LNGV75](https://bushwalk.com.au/LNGV75)







Getting started: Starting from the concrete path just off Namatjira Drive (350 metres southeast of intersection with Kapunda Street), head towards the metal gate near the signpost, moving directly away from the road. Pass through the gap next to the gate and move parallel to the overhead power line as you follow the dirt fire trail. After about 140 meters, keep right and continue straight as the trail splits into two. As the trail you're on starts veering right, take the narrow dirt track uphill to your left. Keep moving in the same direction and head towards the steps uphill to continue along Mount Arawang Track.

