




Styx River Walk

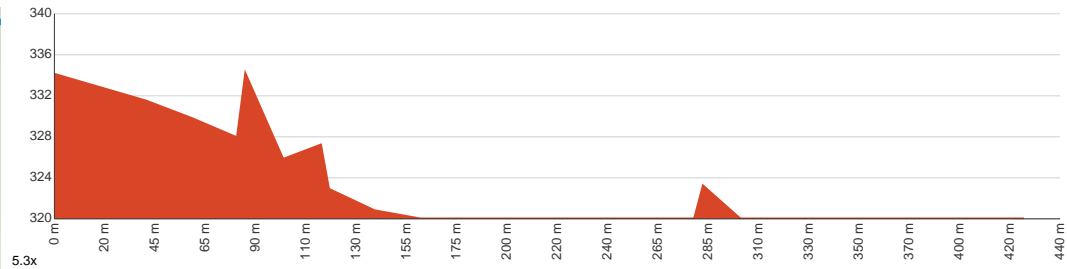
 10 min to 20 min


850 m
Return


↑ 14 m
↓ 14 m


Easy track

Starting from the car park on Styx Road, this walk takes you on a stroll in Styx Conservation Area. The walk offers views of the river for the visitors and a chance to stroll through the eucalyptus woodland. The air is pure, and the greenery in the area is just relaxing. Isolate yourself from the world easily as you traverse between the trees. The path is flat, and there are only small obstacles. Let us begin by acknowledging the Traditional Custodians of the land on which we travel today, and pay our respects to their Elders past and present.



Class 2 of 6 Clear and well formed track or trail	
Quality of track	Clear and well formed track or trail (2/6)
Gradient	Flat, no steps (1/6)
Signage	Clearly signposted (1/6)
Infrastructure	Generally useful facilities (such as fenced cliffs and seats) (1/6)
Experience Required	No experience required (1/6)
Weather	Weather generally has little impact on safety (1/6)

Getting to the start: From Lyell Highway, A10, New Norfolk.

- Turn on to Montagu Crescent, A10 then drive for 1.1 km
- At roundabout, take exit 2 onto Montagu Street, B62 and drive for another 18.4 km
- Turn left onto Gordon River Road, B61 and drive for another 11.1 km
- Turn left onto Gordon River Road, B61 and drive for another 22.5 km
- Turn right onto Florentine Road and drive for another 260 m
- Turn sharp right onto Styx Road and drive for another 660 m
- Keep right onto Styx Road and drive for another 1.6 km
- Keep left onto Styx Road and drive for another 12.3 km

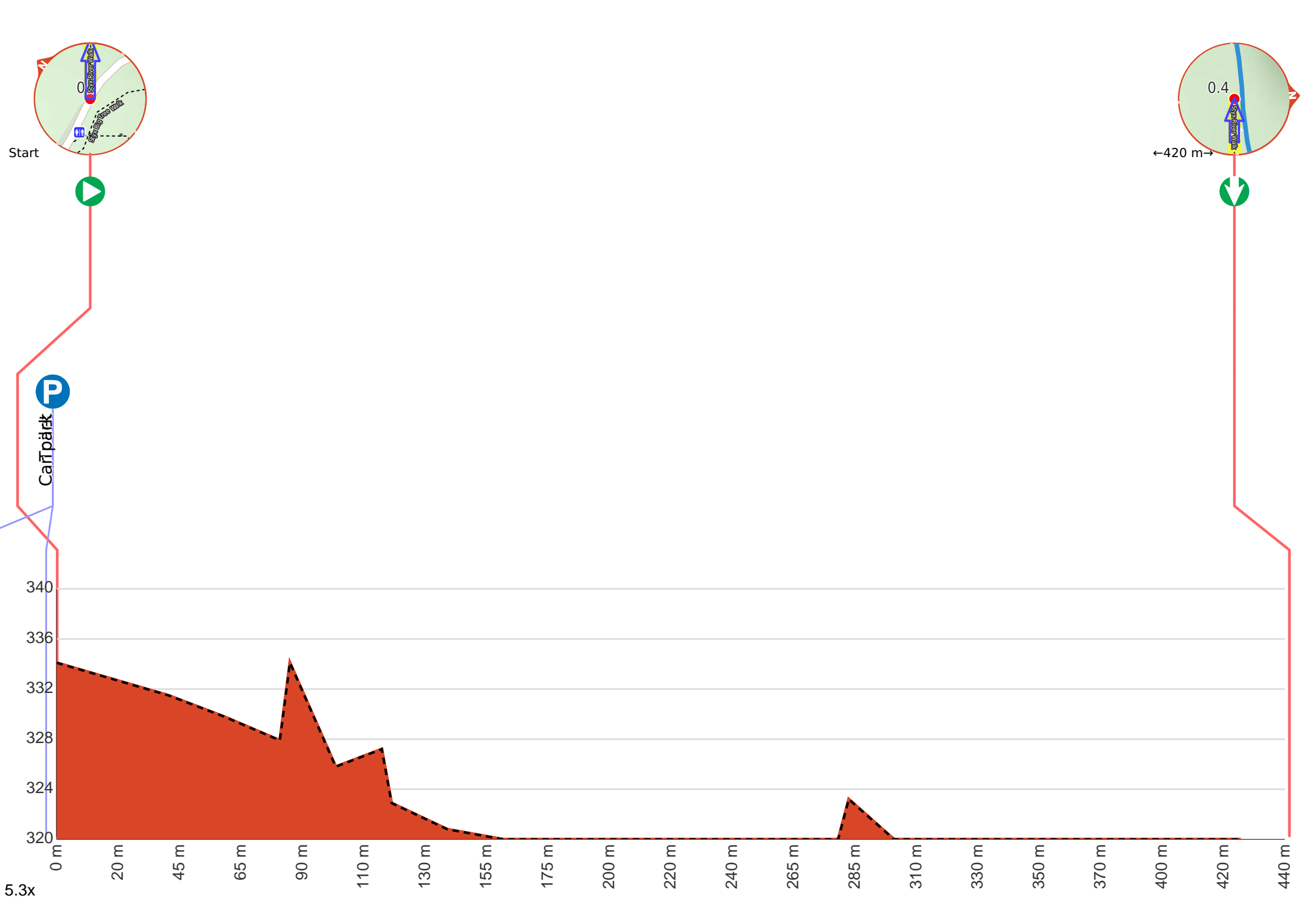
Before you start any journey ensure you;

- Tell someone you trust where you are going and what to do if you are late returning
 - Have adequate equipment, supplies, skills & knowledge to undertake this journey safely
 - Consider weather forecasts, park/track closures & fire dangers
 - Can respond to emergencies & call for help at any point
 - Are healthy and fit enough for this journey
- If not, change plans and stay safe. It is okay to delay and ask people for help.

Share
[Bushwalk.com](https://bushwalk.com/j/OAHDRN)
[/j/OAHDRN](https://bushwalk.com/j/OAHDRN)









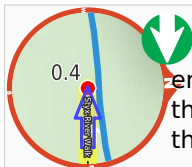
At the intersection of Styx River Walk & Styx Road **Start** heading along *Styx River Walk* (a walking track).



There is a toilet (about 40 m back from the start).



There is a car park.



Continue another 430 m to find the end. Then turn around here and retrace the main route for 420 m to get back to the start.