



Kurliiny Tjenangitj Circuit

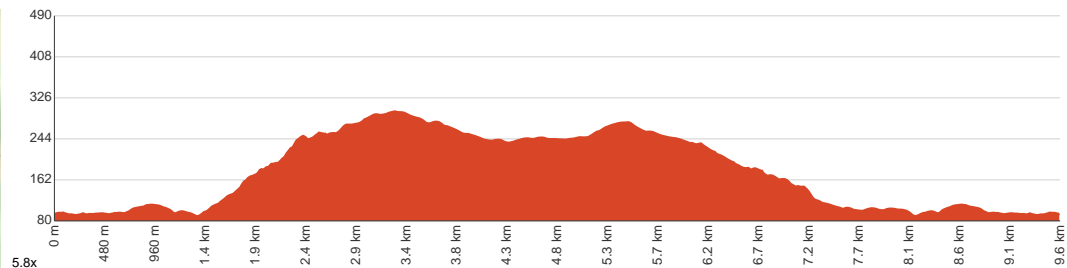
 2 h 30 min to 4 h 30 min


9.6 km
Circuit


↑ 325 m
↓ 324 m


Moderate track

Starting from the car off River Road, Worsley, this walk takes you to Kurliiny Tjenangitj Circuit. The name of the walk translates to "come and see" from the local Noongar language, which is a characteristic trait that is embodied by the trail itself. You can enjoy the panoramic views of the hills and valley beneath; the wildflowers will surely accompany you, especially between August and November. It is a nice play for families to enjoy as they can enjoy certain activities such as canoeing, fishing and swimming. There is a plethora of birdlife around the area, which can be intriguing for people who are into birdwatching. Let us begin by acknowledging the Traditional Custodians of the land on which we travel today, and pay our respects to their Elders past and present.

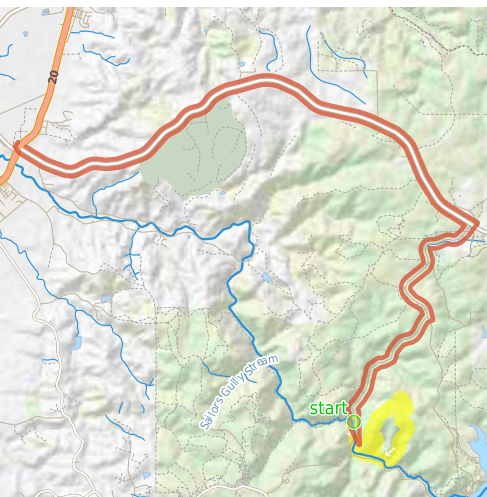


Class 3 of 6
Formed track, with some branches and other obstacles

Quality of track	Formed track, with some branches and other obstacles (3/6)
Gradient	Short steep hills (3/6)
Signage	Directional signs along the way (3/6)
Infrastructure	Generally useful facilities (such as fenced cliffs and seats) (2/6)
Experience Required	Some bushwalking experience recommended (3/6)
Weather	Weather generally has little impact on safety (2/6)

Getting to the start: From , Roelands.

- Turn on to Coalfields Highway, 107, 355 then drive for 18 km
- Turn right onto Wellington Dam Road and drive for another 4.8 km
- Turn sharp right onto River Road and drive for another 4.8 km
- Turn sharp right and drive for another 195 m



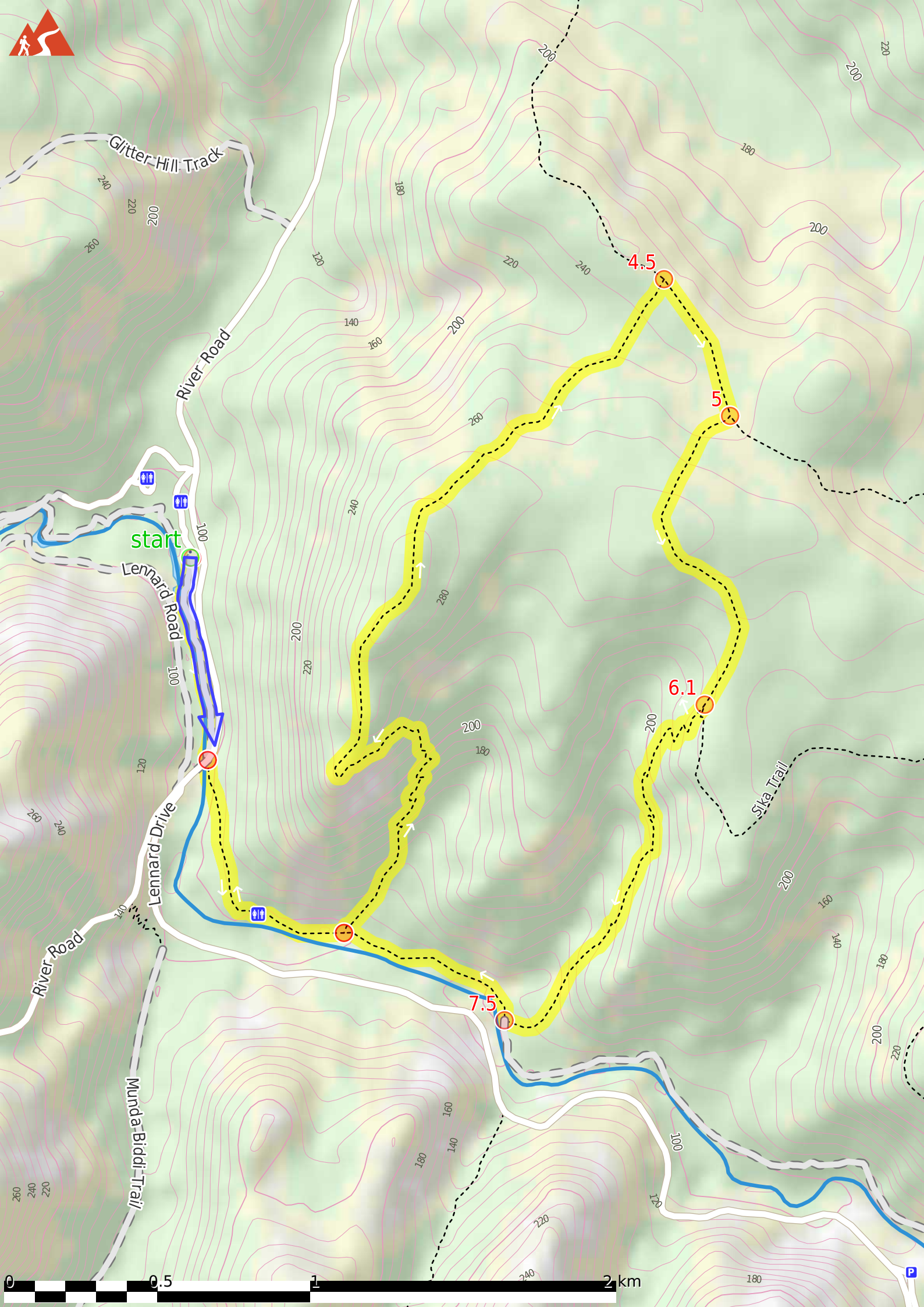
Before you start any journey ensure you;

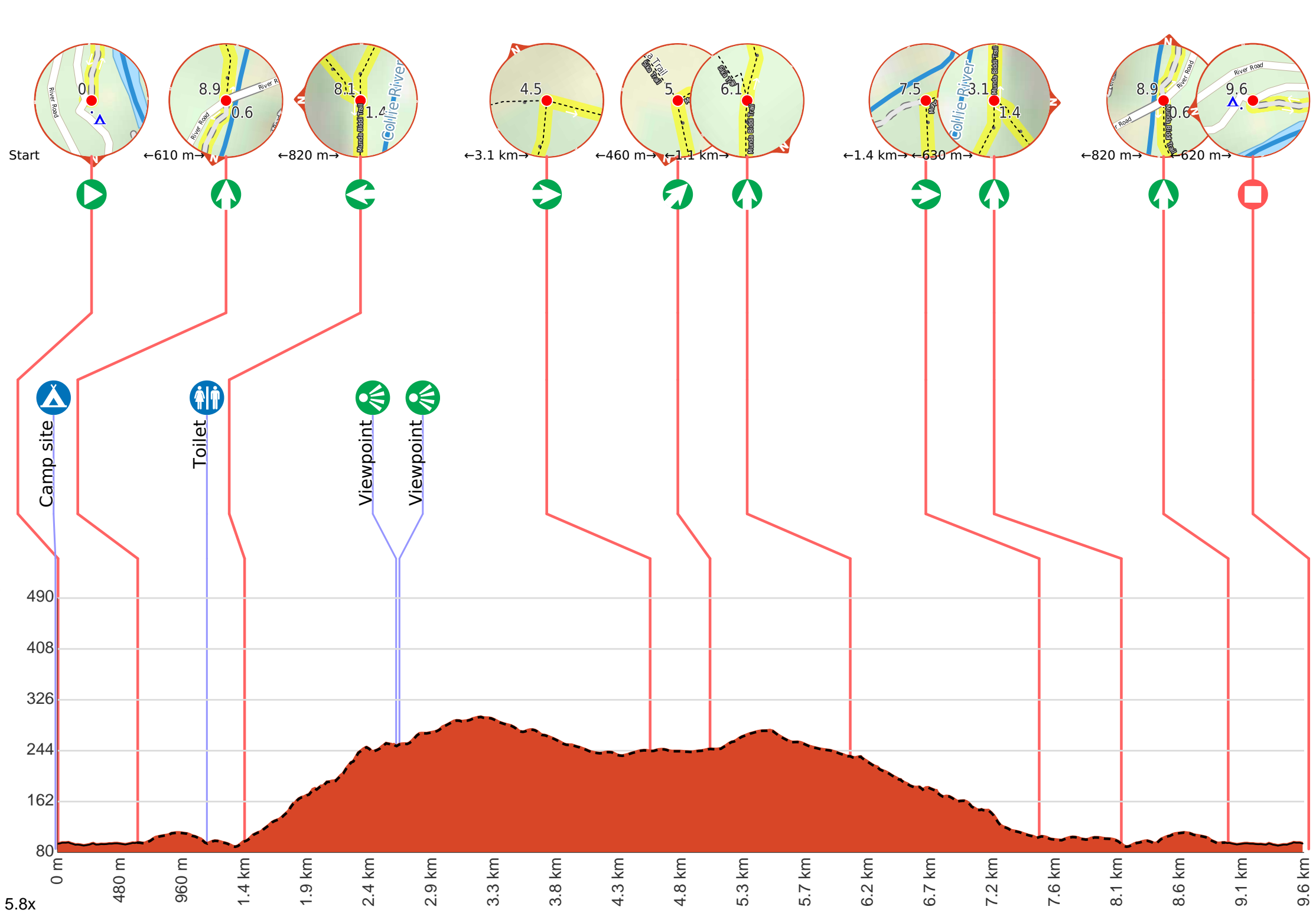
- Tell someone you trust where you are going and what to do if you are late returning
- Have adequate equipment, supplies, skills & knowledge to undertake this journey safely
- Consider weather forecasts, park/track closures & fire dangers
- Can respond to emergencies & call for help at any point
- Are healthy and fit enough for this journey

If not, change plans and stay safe. It is okay to delay and ask people for help.

Share
[Bushwalk.com](https://bushwalk.com/ij/OGSH7G)
[ij/OGSH7G](https://bushwalk.com/ij/OGSH7G)





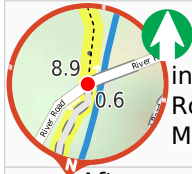




Start.



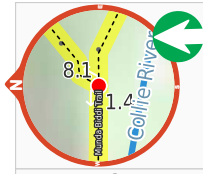
Honeymoon Pool (about 20 m back from the start).



After another 630 m (at the intersection of Munda Biddi Trail & River Road) **continue straight**, to head along Munda Biddi Trail (a walking track).



After another 530 m pass the toilet (7 m on your left).



After another 290 m **turn left**.



After another 1.2 km come to the "Viewpont" (15 m on your left).



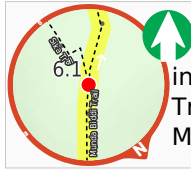
After another 25 m come to the "Viewpoint" (50 m on your left).



After another 1.9 km (at the intersection of Munda Biddi Trail & Lookout Track, Kurliny tjenagitj (Come and See) trail) **turn right**, to head along Munda Biddi Trail.



After another 460 m (at the intersection of Munda Biddi Trail & Sika Trail) **veer right**, to head along Munda Biddi Trail.



After another 1.1 km (at the intersection of Munda Biddi Trail & Sika Trail) **continue straight**, to head along Munda Biddi Trail.



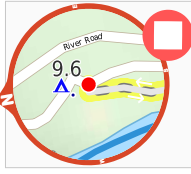
After another 1.4 km (at the intersection of Munda Biddi Trail & Jabiti (Running Water) Trail) **turn right**, to head along Munda Biddi Trail.



After another 630 m **continue straight**, to head along Munda Biddi Trail.



After another 820 m (at the intersection of River Road & Munda Biddi Trail) **continue straight** (a highway|cycleway).



After another 620 m come to the end.