




Oxer Lookout

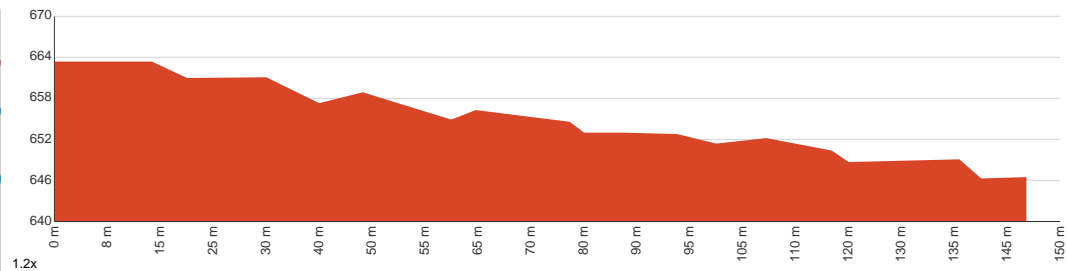
 5 min to 10 min


295 m
Return


↑ 18 m
↓ 18 m


Easy track

Starting from Weano Day Use Area on Weano Road, Karijini, this walk takes you to Oxer Lookout and back, visiting Junction Pool Lookout. Both lookouts are considered to be a few of the most spectacular views in Western Australia. They provide visitors with views of deep cliffs that are a result of ancient erosive forces. Be cautious around the edges as the cliffs go down as much as 100 metres, and it can be dizzying for some. Let us begin by acknowledging the Traditional Custodians of the land on which we travel today, and pay our respects to their Elders past and present.



Class 2 of 6 Clear and well formed track or trail	
Quality of track	Clear and well formed track or trail (2/6)
Gradient	Gentle hills with occasional steps (2/6)
Signage	Clearly signposted (2/6)
Infrastructure	Generally useful facilities (such as fenced cliffs and seats) (2/6)
Experience Required	No experience required (2/6)
Weather	Weather generally has little impact on safety (2/6)

Getting to the start: From Great Northern Highway, 95, Juna Downs.

- Turn on to Karijini Drive then drive for 29.4 km
- Turn right onto Banjima Drive and drive for another 9.9 km
- Continue onto Banjima Road and drive for another 30.5 km
- Turn right onto Weano Road and drive for another 12.7 km
- Turn right onto Weano Road and drive for another 610 m

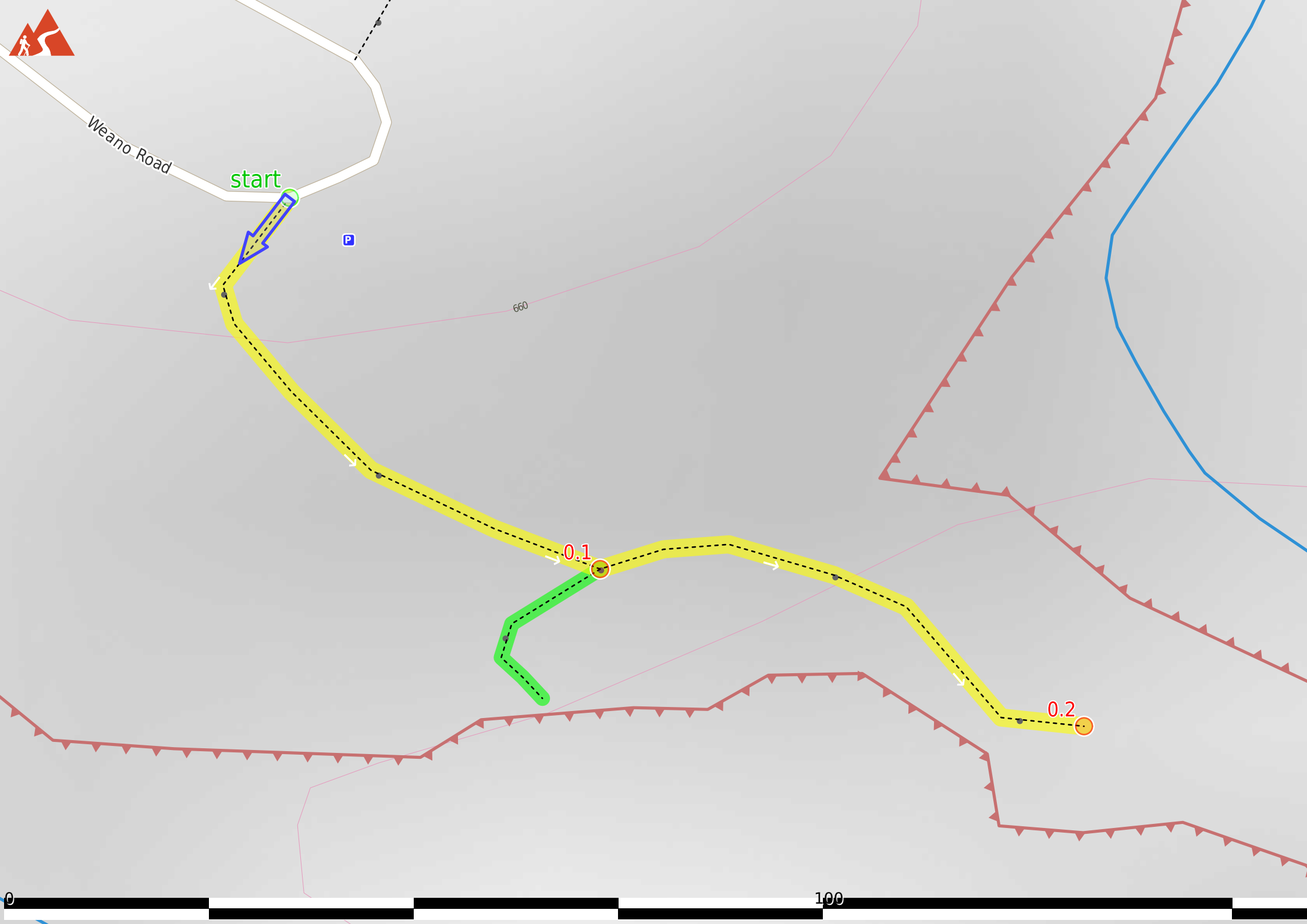
Before you start any journey ensure you;

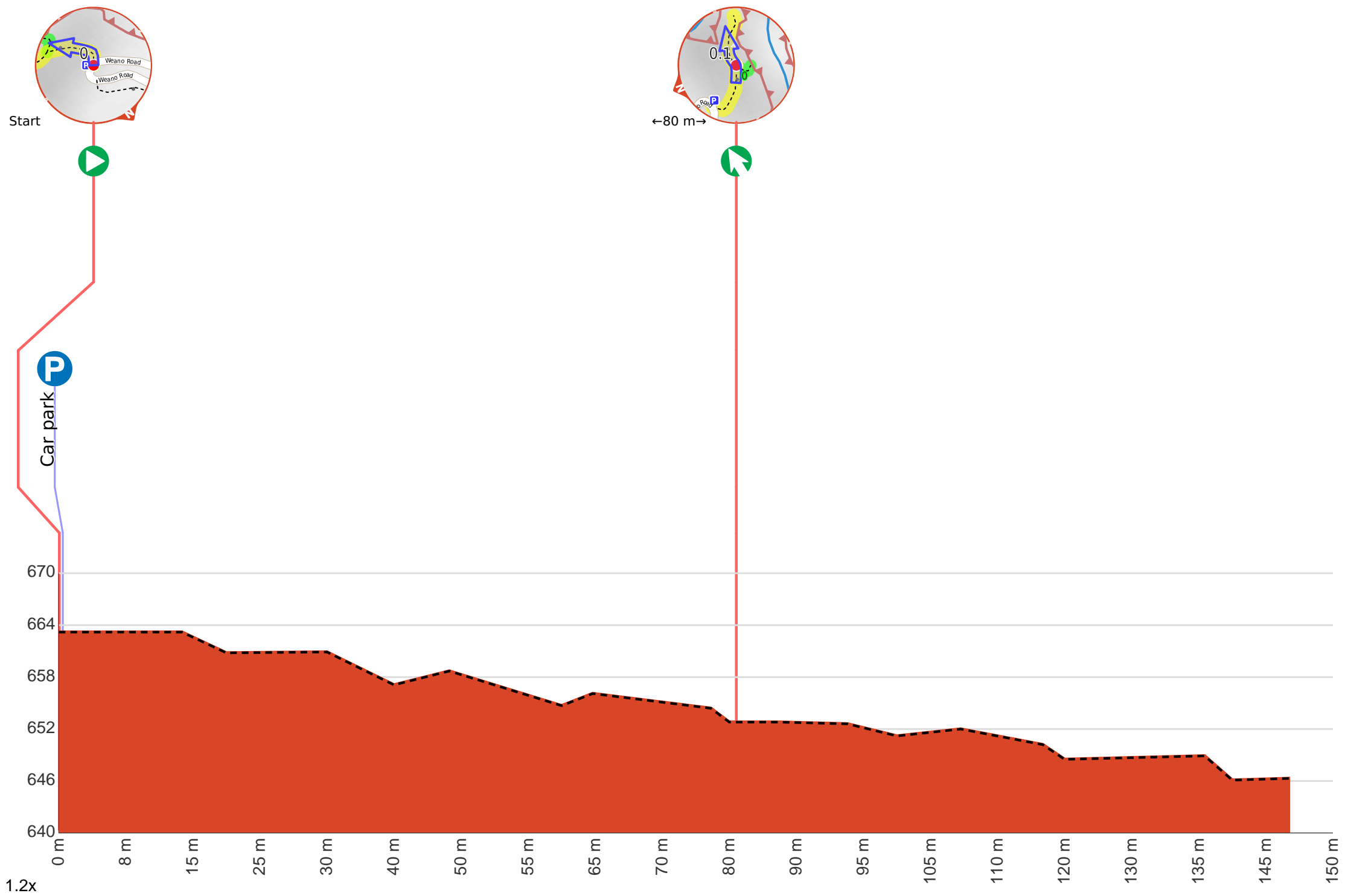
- Tell someone you trust where you are going and what to do if you are late returning
- Have adequate equipment, supplies, skills & knowledge to undertake this journey safely
- Consider weather forecasts, park/track closures & fire dangers
- Can respond to emergencies & call for help at any point
- Are healthy and fit enough for this journey

If not, change plans and stay safe. It is okay to delay and ask people for help.

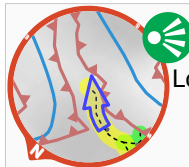
Share
Bushwalk.com
[/j/WFOR2Q](https://bushwalk.com/j/WFOR2Q)







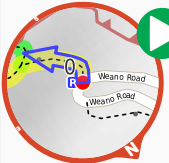
Getting started: From the end of Weano Road, head towards the wooden "Oxer Lookout Track" sign near the rocks/boulders along the dirt path. pass by the said sign (to your right) and head along the narrow dirt track, skirting the fence to your left. Follow the said track as it veers left to continue along the Oxer Lookout Track.



After another 70 m come to "Oxer Lookout".



Turn around here and retrace the main route for 145 m to get back to the start.

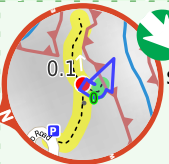


Start.



Find the car park at the start.

Start of an optional side trip: This side trip takes you to the Junction Pool Lookout.



To start this optional side trip turn sharp right here. **Start.**



After another 25 m come to "Junction Pool Lookout".



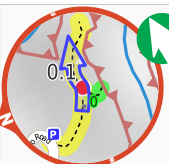
Continue another 0 m to find Junction Pool Lookout at the end.



Turn around and retrace your steps back the 25 m to the main route.



Back at the main route turn sharp right and follow on from the 80 m waypoint.



After another 75 m **veer left**.